














## Key to Town Maps

Bus served roads.....	
Hail and Ride section of route .....	 12*
Bus routes hourly or better* .....	27
Bus routes 4-5 journeys a day or better* .....	27
Infrequent bus service .....	27
Seasonal only service .....	↑
Certain journeys only .....	
Route terminus .....	
Routes operate in direction of arrow .....	
Bus stop .....	
Pedestrian areas .....	
Rail line and station .....	
Tourist railway .....	
Tourist Information Centre .....	
Hospital .....	
Places of interest .....	 Museum
Long distance trail .....	
*Weekday daytime frequency	

