














Interchange  commencing:
 110, 111, 140, 141, 172+
 216, 217, M1, M4
 also calling:
 6-1 (to Bakewell)
 TP (to Buxton)

Bakewell Road (M&S Food)
 commencing:
 63, 150, 218+, X17
 also calling:
 6-1, 110, 111, 140, 141, 172, 216
 217, M1, M4, X18
 TP (to Derby)

'Derbyshire Connect' serves Cromford and Matlock Bath

Bus served roads.....	
Hail and Ride section of route.....	
Bus routes hourly or better*.....	X17
Bus routes 4-5 journeys a day or better*....	110
Infrequent bus service.....	215
Certain journeys only.....	
Seasonal service.....	
Route terminus.....	
Routes operate in direction of arrow.....	
Bus stop.....	
Rail line and station.....	
Tourist railway.....	
Tourist Information Centre.....	
Places of Interest.....	
Long distance trail.....	

*Weekday daytime frequency

Matlock