











Key to map

Bus served roads	
Hail & Ride section of route	
Bus routes daytime frequency hourly or better - shown in black	27
Bus routes less than hourly - shown in red	27
Route terminus	
Routes operate in direction of arrow	
Bus stop	
Pedestrian areas	
Rail line and station	
Tourist rail line and station	
Long distance trail	
Tourist Information Centre	
Hospital	