

Monday to Friday

Buxton, adjacent Sylvan Park	...	0715	0825	0925	1015	1115	1215	1315	1415	1555	1715	1805	...
Buxton, Market Place, Southbound	...	0718	0828	0928	1018	1118	1218	1318	1418	1558	1718	1808	...
Burlow, Heathfield Nook Rd/Burlow Rd	...	0727	0837	0937	1027	1127	1227	1327	1427	1606	1727	1816	...
Chelmorton, Old Coalpit Lane	...	0734	0844	0944	1034	1134	1234	1334	1434	1613	1734	1823	...
Taddington Village	...	0743	0853	0953	1043	1143	1243	1343	1443	1621	1743		...
Ashford-in-the-water, Ashford Arms	...	0753	0903	1003	1053	1153	1253	1353	1453	1631	1753	1833	...
Bakewell, Matlock Street, Stand E	...	0802	0912	1012	1102	1202	1302	1402	1502	1640	1802	1841	...
Rowsley, A6 adj Peak Village	...	0807	0917	1017	1107	1207	1307	1407	1507	1645	1807	1846	...
Darley Dale, Broad Walk	...	0812	0922	1022	1112	1212	1312	1412	1512	1650	1812	1851	...
Matlock, Bakewell Road, Stand B <i>arr</i>	...	0822	0932	1032	1122	1222	1322	1422	1522	1703	1822	1901	...
Matlock, Bakewell Road, Stand B <i>dep</i>	0715	0825	0935	1035	1125	1225	1325	1425	1525	1705	1825	1905	2035
Matlock Bath, Fishpond Hotel	0719	0830	0940	1040	1130	1230	1330	1430	1530	1709	1830	1908	2038
Ambergate, Hurt Arms	0727	0840	0950	1050	1140	1240	1340	1440	1540	1717	1839	1917	2047
Belper Bus Garage, Bay 1	0740	0855	1003	1103	1153	1253	1353	1453	1553	1730	1849	1927	2055
Duffield, Co-op	0751	0904	1010	1110	1200	1300	1400	1500	1600	1737	1856	1933	2100
Derby Bus Station, Bay 23	0820	0920	1026	1126	1216	1316	1416	1516	1616	1800	1910	1947	2115

This service is partly supported with funding from Derbyshire County Council



Saturday

Buxton, adjacent Sylvan Park	0725	0825	0915		15		1415	1555	1700	1800
Buxton, Market Place, Southbound	0728	0828	0918		18		1418	1558	1703	1803
Burlow, Heathfield Nook Rd/Burlow Rd	0737	0837	0927		27		1427	1607	1712	1811
Chelmorton, Old Coalpit Lane	0744	0844	0934		34		1434	1614	1719	1815
Taddington Village	0753	0853	0943		43		1443	1623	1728	
Ashford-in-the-water, Ashford Arms	0803	0903	0953	Then at these mins past the hour	53	until	1453	1633	1738	1828
Bakewell, Matlock Street, Stand E	0812	0912	1002		02		1502	1642	1747	1836
Rowsley, A6 adj Peak Village	0817	0917	1007		07		1507	1647	1752	1841
Darley Dale, Broad Walk	0822	0922	1012		12		1512	1652	1757	1846
Matlock, Bakewell Road, Stand B <i>arr</i>	0832	0932	1022		22		1522	1702	1807	1856
Matlock, Bakewell Road, Stand B <i>dep</i>	0835	0935	1025		25		1525	1705	1810	1900
Matlock Bath, Fishpond Hotel	0840	0940	1030		30		1530	1710	1815	1903
Ambergate, Hurt Arms	0850	0950	1040		40		1540	1720	1824	1912
Belper Bus Garage, Bay 1	0903	1003	1053		53		1553	1733	1834	1922
Duffield, Co-op	0911	1011	1101		01		1601	1741	1841	1928
Derby Bus Station, Bay 23	0926	1026	1116		16		1616	1756	1855	1942

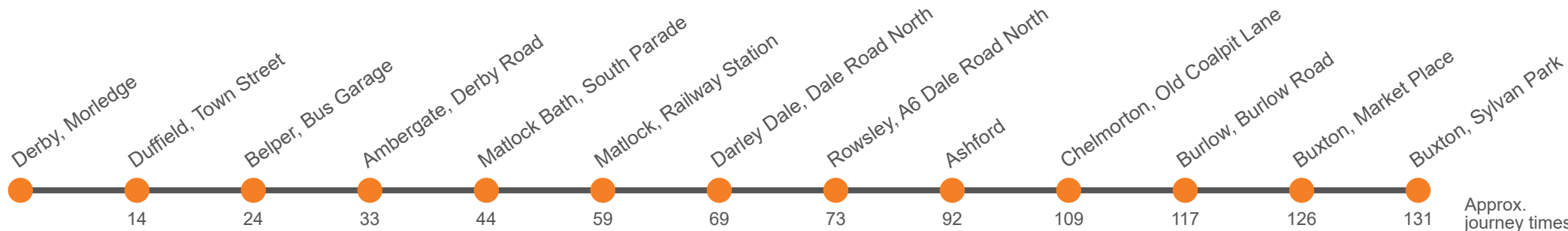
This service is partly supported with funding from Derbyshire County Council



Sunday

Buxton, adjacent Sylvan Park	0725	0825	0915		15		1415	1555	1700	1800
Buxton, Market Place, Southbound	0728	0828	0918		18		1418	1558	1703	1803
Burlow, Heathfield Nook Rd/Burlow Rd	0737	0837	0927		27		1427	1607	1712	1811
Chelmorton, Old Coalpit Lane	0744	0844	0934		34		1434	1614	1719	1815
Taddington Village	0753	0853	0943		43		1443	1623	1728	
Ashford-in-the-water, Ashford Arms	0803	0903	0953	Then at these mins past the hour	53	until	1453	1633	1738	1828
Bakewell, Matlock Street, Stand E	0812	0912	1002		02		1502	1642	1747	1836
Rowsley, A6 adj Peak Village	0817	0917	1007		07		1507	1647	1752	1841
Darley Dale, Broad Walk	0822	0922	1012		12		1512	1652	1757	1846
Matlock, Bakewell Road, Stand B <i>arr</i>	0832	0932	1022		22		1522	1702	1807	1856
Matlock, Bakewell Road, Stand B <i>dep</i>	0835	0935	1025		25		1525	1705	1810	1900
Matlock Bath, Fishpond Hotel	0840	0940	1030		30		1530	1710	1815	1903
Ambergate, Hurt Arms	0850	0950	1040		40		1540	1720	1824	1912
Belper Bus Garage, Bay 1	0903	1003	1053		53		1553	1733	1834	1922
Duffield, Co-op	0911	1011	1101		01		1601	1741	1841	1928
Derby Bus Station, Bay 23	0926	1026	1116		16		1616	1756	1855	1942

This service is partly supported with funding from Derbyshire County Council



Monday to Friday

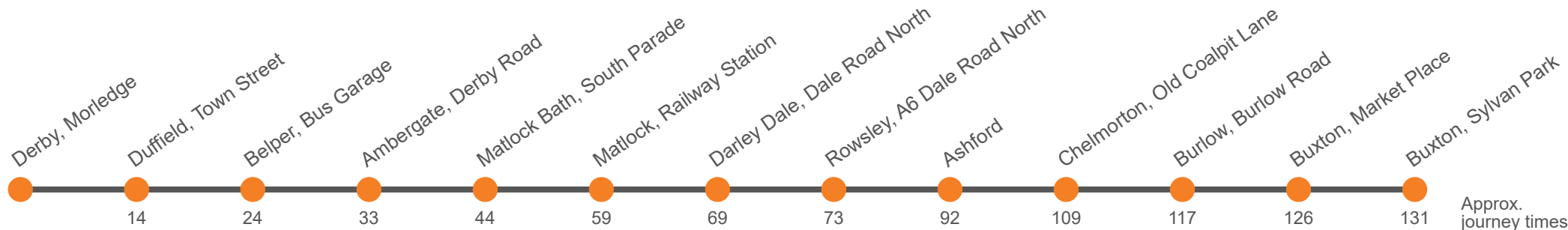
Codes							FC3	FC4	FC5		
Derby Bus Station, Bay 23	0625	0715	0830	0935	35		1435	1535	1635	1810	1950
Duffield, Co-op	0637	0727	0845	0950	50		1450	1550	1650	1825	2002
Belper Bus Garage, Bay 1	0645	0735	0855	1000	00		1500	1600	1700	1835	2010
Ambergate, Hurt Arms	0653	0743	0904	1009	09		1509	1609	1709	1844	2017
Matlock Bath, Fishpond Hotel	0704	0752	0915	1020	20		1520	1620	1720	1855	2025
Matlock, Railway Station, Bay 1 <i>arr</i>	0712	0800	0928	1030	30	Then at these mins past the hour	1530	1630	1730	1905	2030
Matlock, Railway Station, Bay 1 <i>dep</i>	...	0802	0935	1035	35		1535	1635	1737	1907	...
Darley Dale, Broad Walk	...	0812	0945	1045	45		1545	1645	1747	1917	...
Rowsley, A6 opp Peak Village	...	0819	0949	1049	49		1549	1649	1750	1920	...
Bakewell, Buxton Road, Stand A	...	0834	0959	1059	59		1559	1659	1759	1929	...
Ashford-in-the-water, Ashford Arms	...	0839	1008	1108	08		1608	1708	1806	1936	...
Taddington Village	...	0848	1017	1117	17		1617	1717			...
Chelmorton, Old Coalpit Lane	...	0855	1025	1125	25		1625	1725	1818	1948	...
Burlow, Burlow Road adj Dolby Rd	...	0903	1033	1133	33	1633	1733	1823	1953	...	
Buxton, Market Place, Northbound	...	0913	1042	1142	42	1642	1742	1832	2000	...	
Buxton, opposite Sylvan Park	...	0918	1047	1147	47	1647	

FC3 Continues as 185 from Buxton Market to Fairfield 1751 and Dove Holes 1801

FC4 Continues as 185 from Buxton Market to Fairfield 1845 and Dove Holes 1855

FC5 Continues as 185 from Buxton Market to Fairfield and Dove Holes

This service is partly supported with funding from Derbyshire County Council

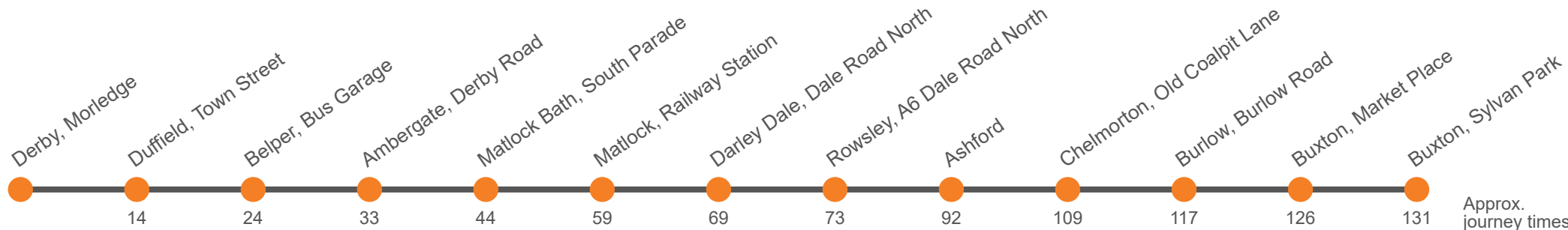


Saturday

Codes					FC3	FC4	FC5
Derby Bus Station, Bay 23	0715	0835	35		1435	1535	1635 1810
Duffield, Co-op	0727	0850	50		1450	1550	1650 1825
Belper Bus Garage, Bay 1	0735	0900	00		1500	1600	1700 1835
Ambergate, Hurt Arms	0743	0909	09		1509	1609	1709 1844
Matlock Bath, Fishpond Hotel	0752	0920	20		1520	1620	1720 1855
Matlock, Railway Station, Bay 1 <i>arr</i>	0800	0930	30	Then at these mins past the hour	1530	1630	1730 1905
Matlock, Railway Station, Bay 1 <i>dep</i>	0805	0935	35		1535	1635	1737 1907
Darley Dale, Broad Walk	0815	0945	45		1545	1645	1747 1917
Rowsley, A6 opp Peak Village	0819	0949	49		1549	1649	1750 1920
Bakewell, Buxton Road, Stand A	0829	0959	59		1559	1659	1759 1929
Ashford-in-the-water, Ashford Arms	0838	1008	08		1608	1708	1806 1936
Taddington Village	0847	1017	17		1617	1717	
Chelmorton, Old Coalpit Lane	0855	1025	25	1625	1725	1818 1948	
Burlow, Burlow Road adj Dolby Rd	0903	1033	33	1633	1733	1823 1953	
Buxton, Market Place, Northbound	0912	1042	42	1642	1742	1832 2000	
Buxton, opposite Sylvan Park	0917	1047	47	1647	

FC3 Continues as 185 from Buxton Market to Fairfield 1751 and Dove Holes 1801
 FC4 Continues as 185 from Buxton Market to Fairfield 1845 and Dove Holes 1855
 FC5 Continues as 185 from Buxton Market to Fairfield and Dove Holes

This service is partly supported with funding from Derbyshire County Council



Sunday

Codes				FC3	FC4	FC5
Derby Bus Station, Bay 23	0835	35		1435	1535	1635 1810 1905
Duffield, Co-op	0850	50		1450	1550	1650 1825 1917
Belper Bus Garage, Bay 1	0900	00		1500	1600	1700 1835 1925
Ambergate, Hurt Arms	0909	09		1509	1609	1709 1844 1932
Matlock Bath, Fishpond Hotel	0920	20		1520	1620	1720 1855 1940
Matlock, Railway Station, Bay 1 <i>arr</i>	0930	30	Then at these mins past the hour	1530	1630	1730 1905 1945
Matlock, Railway Station, Bay 1 <i>dep</i>	0935	35		1535	1635	1737 1907 1947
Darley Dale, Broad Walk	0945	45		1545	1645	1747 1917 1952
Rowsley, A6 opp Peak Village	0949	49		1549	1649	1750 1920 1955
Bakewell, Buxton Road, Stand A	0959	59		1559	1659	1759 1929 2002
Ashford-in-the-water, Ashford Arms	1008	08		1608	1708	1806 1936 2007
Taddington Village	1017	17		1617	1717	
Chelmorton, Old Coalpit Lane	1025	25		1625	1725	1818 1948 2020
Burlow, Burlow Road adj Dolby Rd	1033	33	1633	1733	1823 1953 2025	
Buxton, Market Place, Northbound	1042	42	1642	1742	1832 2000 2032	
Buxton, opposite Sylvan Park	1047	47	1647	

FC3 Continues as 185 from Buxton Market to Fairfield 1751 and Dove Holes 1801
 FC4 Continues as 185 from Buxton Market to Fairfield 1845 and Dove Holes 1855
 FC5 Continues as 185 from Buxton Market to Fairfield and Dove Holes

This service is partly supported with funding from Derbyshire County Council