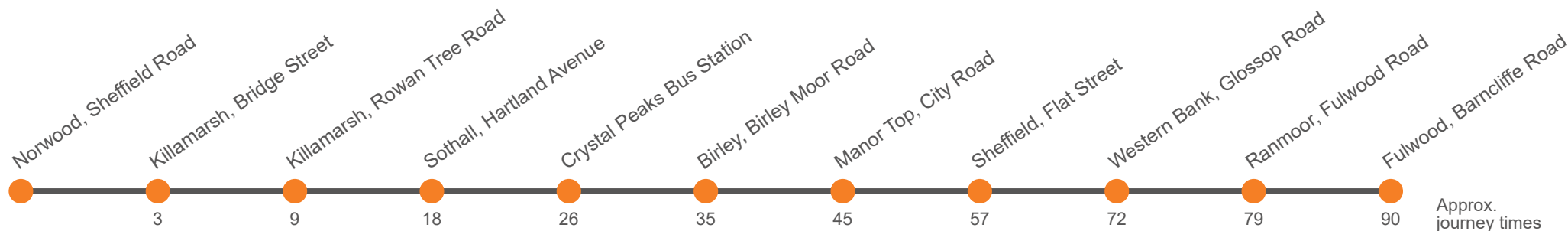


## Monday to Friday

| Codes   | 120K        |             |             | KS 80       |             | KS 80       |             |             | KS 80       |             | KS 80       |             | 120K        |      |
|---|-------------|-------------|-------------|-------------|-------------|-------------|-------------|-------------|-------------|-------------|-------------|-------------|-------------|------|
| Service:  | 120K        | 120K        | 120K        | 80          | 120K        | 80          | 120K        | 80          | 120K        | 80          | 120K        | 80          | 120K        | 120K |
| <b>Chesterfield, New Beetwell Street, Stop B5</b> | ...         | ...         | ...         | <b>0725</b> | ...         | <b>0840</b> | ...         | <b>0940</b> | ...         | <b>1040</b> | ...         | <b>1140</b> | ...         | ...  |
| <b>Calow, Chesterfield Royal Hospital Stop 2</b>  | ...         | ...         | ...         | <b>0735</b> | ...         | <b>0850</b> | ...         | <b>0950</b> | ...         | <b>1050</b> | ...         | <b>1150</b> | ...         | ...  |
| <b>Brimington, Hall Road</b>                      | ...         | ...         | ...         | <b>0746</b> | ...         | <b>0901</b> | ...         | <b>1001</b> | ...         | <b>1101</b> | ...         | <b>1201</b> | ...         | ...  |
| <b>Staveley, Market Street, Stop 2</b>            | ...         | ...         | ...         | <b>0754</b> | ...         | <b>0908</b> | ...         | <b>1008</b> | ...         | <b>1108</b> | ...         | <b>1208</b> | ...         | ...  |
| <b>Mastin Moor, Miners Welfare</b>                | ...         | ...         | ...         | <b>0805</b> | ...         | <b>0914</b> | ...         | <b>1014</b> | ...         | <b>1114</b> | ...         | <b>1214</b> | ...         | ...  |
| <b>Renishaw, Community Hall</b>                   | ...         | ...         | ...         | <b>0811</b> | ...         | <b>0920</b> | ...         | <b>1020</b> | ...         | <b>1120</b> | ...         | <b>1220</b> | ...         | ...  |
| <b>Spinkhill, Bus Turning Circle</b>              | ...         | ...         | ...         | <b>0818</b> | ...         | <b>0926</b> | ...         | <b>1026</b> | ...         | <b>1126</b> | ...         | <b>1226</b> | ...         | ...  |
| <b>High Moor, Woodall Road</b>                    | ...         | ...         | ...         | <b>0823</b> | ...         | <b>0931</b> | ...         | <b>1031</b> | ...         | <b>1131</b> | ...         | <b>1231</b> | ...         | ...  |
| <b>Norwood, Rotherham Road Roundabout</b>         | <b>0623</b> | <b>0656</b> | <b>0727</b> | <b>0825</b> | <b>0832</b> | <b>0933</b> | <b>0940</b> | <b>1033</b> | <b>1038</b> | <b>1133</b> | <b>1138</b> | <b>1233</b> | <b>1238</b> | ...  |
| <b>Killamarsh, Bridge Street (Health Clinic)</b>  | <b>0626</b> | <b>0659</b> | <b>0730</b> | ...         | <b>0835</b> | ...         | <b>0943</b> | ...         | <b>1041</b> | ...         | <b>1141</b> | ...         | <b>1241</b> | ...  |
| <b>Killamarsh, Rowan Tree Road</b>                | <b>0632</b> | <b>0705</b> | <b>0736</b> | ...         | <b>0842</b> | ...         | <b>0949</b> | ...         | <b>1047</b> | ...         | <b>1147</b> | ...         | <b>1247</b> | ...  |
| <b>Killamarsh, Station Road</b>                   | ...         | ...         | ...         | ...         | ...         | ...         | ...         | ...         | ...         | ...         | ...         | ...         | ...         | ...  |
| <b>Sothall, Hartland Avenue</b>                   | <b>0641</b> | <b>0714</b> | <b>0746</b> | ...         | <b>0852</b> | ...         | <b>0958</b> | ...         | <b>1056</b> | ...         | <b>1156</b> | ...         | <b>1256</b> | ...  |
| <b>Crystal Peaks Bus Station, Stop CP2</b>        | <b>0649</b> | <b>0722</b> | <b>0755</b> | ...         | <b>0901</b> | ...         | <b>1006</b> | ...         | <b>1104</b> | ...         | <b>1204</b> | ...         | <b>1304</b> | ...  |
| <b>Birley, Birley Moor Road, adj Birley Lane</b>  | <b>0658</b> | <b>0732</b> | <b>0805</b> | ...         | <b>0912</b> | ...         | <b>1016</b> | ...         | <b>1114</b> | ...         | <b>1214</b> | ...         | <b>1314</b> | ...  |
| <b>Manor Top, City Road/Eastern Ave</b>           | <b>0708</b> | <b>0747</b> | <b>0820</b> | ...         | <b>0929</b> | ...         | <b>1027</b> | ...         | <b>1124</b> | ...         | <b>1224</b> | ...         | <b>1324</b> | ...  |
| <b>Sheffield, Flat Street, Stop FS1 arr</b>       | <b>0719</b> | <b>0802</b> | <b>0835</b> | ...         | <b>0943</b> | ...         | <b>1040</b> | ...         | <b>1137</b> | ...         | <b>1237</b> | ...         | <b>1337</b> | ...  |
| <b>Sheffield, Flat Street, Stop FS1 dep</b>       | <b>0721</b> | <b>0804</b> | <b>0837</b> | ...         | <b>0945</b> | ...         | <b>1042</b> | ...         | <b>1139</b> | ...         | <b>1239</b> | ...         | <b>1339</b> | ...  |
| <b>Royal Hallamshire Hospital, Glossop Rd</b>     | <b>0732</b> | <b>0819</b> | <b>0852</b> | ...         | <b>0957</b> | ...         | <b>1055</b> | ...         | <b>1153</b> | ...         | <b>1253</b> | ...         | <b>1354</b> | ...  |
| <b>Ranmoor, Fulwood Rd/Hangingwater Rd</b>        | <b>0738</b> | <b>0829</b> | <b>0902</b> | ...         | <b>1004</b> | ...         | <b>1103</b> | ...         | <b>1200</b> | ...         | <b>1300</b> | ...         | <b>1401</b> | ...  |
| <b>Fulwood, Barncliffe Rd adj Winchester Rd</b>   | <b>0748</b> | <b>0841</b> | <b>0914</b> | ...         | <b>1015</b> | ...         | <b>1114</b> | ...         | <b>1213</b> | ...         | <b>1313</b> | ...         | <b>1413</b> | ...  |

KS Continues as 120k to Killamarsh, Crystal Peaks, Sheffield and Fulwood

These services receive financial support from Derbyshire County Council

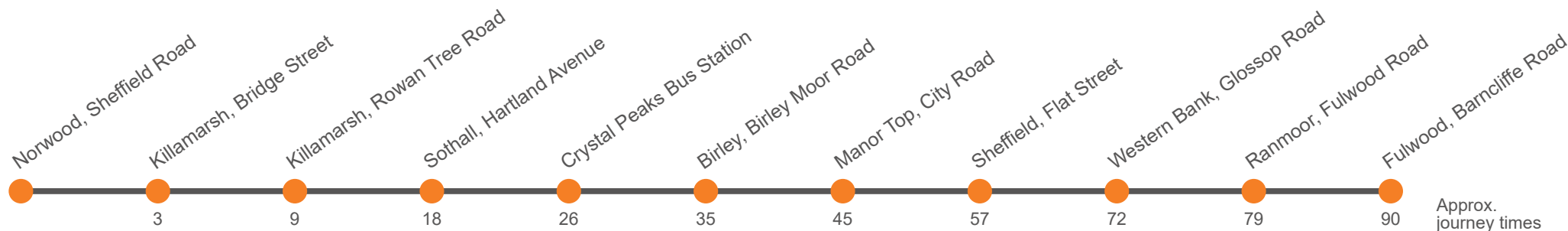


## Monday to Friday (continued)

| Codes   | KS          |             | KS          |             | KS          |             | KS          |             | KS          |             | KS          |             | KS          |             |             |
|---|-------------|-------------|-------------|-------------|-------------|-------------|-------------|-------------|-------------|-------------|-------------|-------------|-------------|-------------|-------------|
| Service:  | 80          | 120K        | 80          | 120K        | 80          | 120K        | 80          | 120K        | 80          | 120K        | 80          | 80          | 120K        | 80          | 80          |
| <b>Chesterfield, New Beetwell Street, Stop B5</b> | <b>1240</b> | ...         | <b>1340</b> | ...         | <b>1440</b> | ...         | <b>1535</b> | ...         | <b>1645</b> | ...         | <b>1745</b> | <b>1900</b> | ...         | <b>1950</b> | <b>2050</b> |
| <b>Calow, Chesterfield Royal Hospital Stop 2</b>  | <b>1250</b> | ...         | <b>1350</b> | ...         | <b>1450</b> | ...         | <b>1545</b> | ...         | <b>1700</b> | ...         | <b>1755</b> | <b>1910</b> | ...         | <b>2000</b> | <b>2100</b> |
| <b>Brimington, Hall Road</b>                      | <b>1301</b> | ...         | <b>1401</b> | ...         | <b>1501</b> | ...         | <b>1556</b> | ...         | <b>1711</b> | ...         | <b>1806</b> | <b>1921</b> | ...         | <b>2011</b> | <b>2111</b> |
| <b>Staveley, Market Street, Stop 2</b>            | <b>1308</b> | ...         | <b>1408</b> | ...         | <b>1508</b> | ...         | <b>1603</b> | ...         | <b>1718</b> | ...         | <b>1813</b> | <b>1928</b> | ...         | <b>2018</b> | <b>2118</b> |
| <b>Mastin Moor, Miners Welfare</b>                | <b>1314</b> | ...         | <b>1414</b> | ...         | <b>1514</b> | ...         | <b>1609</b> | ...         | <b>1724</b> | ...         | <b>1819</b> | <b>1934</b> | ...         | <b>2024</b> | <b>2124</b> |
| <b>Renishaw, Community Hall</b>                   | <b>1320</b> | ...         | <b>1420</b> | ...         | <b>1520</b> | ...         | <b>1615</b> | ...         | <b>1730</b> | ...         | <b>1825</b> | <b>1940</b> | ...         | <b>2030</b> | <b>2130</b> |
| <b>Spinkhill, Bus Turning Circle</b>              | <b>1326</b> | ...         | <b>1426</b> | ...         | <b>1526</b> | ...         | <b>1621</b> | ...         | <b>1736</b> | ...         | <b>1831</b> | <b>1946</b> | ...         | <b>2036</b> | <b>2136</b> |
| <b>High Moor, Woodall Road</b>                    | <b>1331</b> | ...         | <b>1431</b> | ...         | <b>1531</b> | ...         | <b>1626</b> | ...         | <b>1741</b> | ...         | <b>1836</b> | <b>1951</b> | ...         | <b>2041</b> | <b>2141</b> |
| <b>Norwood, Rotherham Road Roundabout</b>         | <b>1333</b> | <b>1338</b> | <b>1433</b> | <b>1439</b> | <b>1533</b> | <b>1539</b> | <b>1628</b> | <b>1630</b> | <b>1743</b> | <b>1818</b> | <b>1838</b> | <b>1953</b> | <b>1955</b> | <b>2043</b> | <b>2143</b> |
| <b>Killamarsh, Bridge Street (Health Clinic)</b>  | ...         | <b>1341</b> | ...         | <b>1442</b> | ...         | <b>1542</b> | ...         | <b>1633</b> | <b>1746</b> | <b>1821</b> | <b>1841</b> | ...         | <b>1958</b> | <b>2046</b> | <b>2146</b> |
| <b>Killamarsh, Rowan Tree Road</b>                | ...         | <b>1347</b> | ...         | <b>1448</b> | ...         | <b>1548</b> | ...         | <b>1640</b> | <b>1752</b> | <b>1827</b> | <b>1847</b> | ...         | <b>2004</b> | <b>2052</b> | <b>2152</b> |
| <b>Killamarsh, Station Road</b>                   | ...         | ...         | ...         | ...         | ...         | ...         | ...         | ...         | <b>1757</b> | ...         | <b>1852</b> | ...         | ...         | <b>2057</b> | <b>2157</b> |
| <b>Sothall, Hartland Avenue</b>                   | ...         | <b>1356</b> | ...         | <b>1457</b> | ...         | <b>1557</b> | ...         | <b>1649</b> | ...         | <b>1836</b> | ...         | ...         | <b>2013</b> | ...         | ...         |
| <b>Crystal Peaks Bus Station, Stop CP2</b>        | ...         | <b>1404</b> | ...         | <b>1505</b> | ...         | <b>1605</b> | ...         | <b>1658</b> | ...         | <b>1844</b> | ...         | ...         | <b>2021</b> | ...         | ...         |
| <b>Birley, Birley Moor Road, adj Birley Lane</b>  | ...         | <b>1415</b> | ...         | <b>1517</b> | ...         | <b>1617</b> | ...         | <b>1707</b> | ...         | <b>1854</b> | ...         | ...         | <b>2030</b> | ...         | ...         |
| <b>Manor Top, City Road/Eastern Ave</b>           | ...         | <b>1425</b> | ...         | <b>1529</b> | ...         | <b>1629</b> | ...         | <b>1716</b> | ...         | <b>1902</b> | ...         | ...         | <b>2038</b> | ...         | ...         |
| <b>Sheffield, Flat Street, Stop FS1 arr</b>       | ...         | <b>1437</b> | ...         | <b>1542</b> | ...         | <b>1642</b> | ...         | <b>1729</b> | ...         | <b>1912</b> | ...         | ...         | <b>2048</b> | ...         | ...         |
| <b>Sheffield, Flat Street, Stop FS1 dep</b>       | ...         | <b>1439</b> | ...         | <b>1544</b> | ...         | <b>1644</b> | ...         | <b>1731</b> | ...         | <b>1914</b> | ...         | ...         | <b>2050</b> | ...         | ...         |
| <b>Royal Hallamshire Hospital, Glossop Rd</b>     | ...         | <b>1454</b> | ...         | <b>1601</b> | ...         | <b>1701</b> | ...         | <b>1748</b> | ...         | <b>1927</b> | ...         | ...         | <b>2102</b> | ...         | ...         |
| <b>Ranmoor, Fulwood Rd/Hangingwater Rd</b>        | ...         | <b>1502</b> | ...         | <b>1610</b> | ...         | <b>1710</b> | ...         | <b>1757</b> | ...         | <b>1933</b> | ...         | ...         | <b>2108</b> | ...         | ...         |
| <b>Fulwood, Barncliffe Rd adj Winchester Rd</b>   | ...         | <b>1513</b> | ...         | <b>1623</b> | ...         | <b>1722</b> | ...         | <b>1809</b> | ...         | <b>1943</b> | ...         | ...         | <b>2117</b> | ...         | ...         |

KS Continues as 120k to Killamarsh, Crystal Peaks, Sheffield and Fulwood

These services receive financial support from Derbyshire County Council

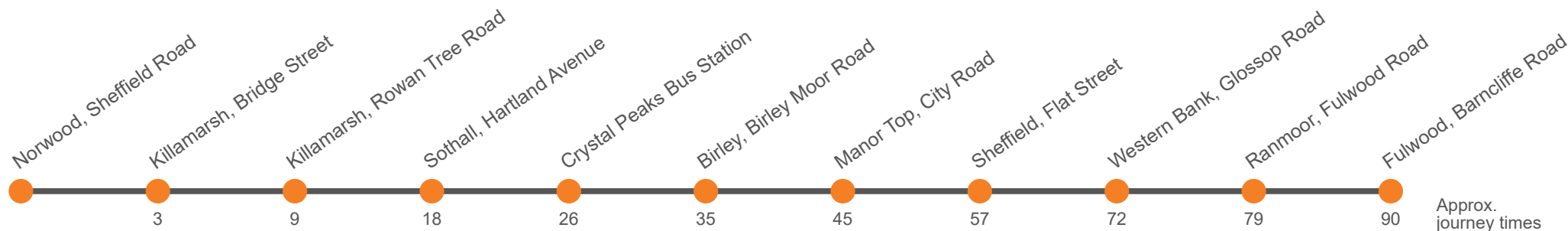


## Saturday

| Codes   | 120K        |             | KS 80       |             | KS 80       |             | KS 80       |             | KS 80       |             | KS 80       |             |             |
|---|-------------|-------------|-------------|-------------|-------------|-------------|-------------|-------------|-------------|-------------|-------------|-------------|-------------|
| Service:  | 120K        | 120K        | 80          | 120K        | 80          | 120K        | 80          | 120K        | 80          | 120K        | 80          | 120K        | 80          |
| <b>Chesterfield, New Beetwell Street, Stop B5</b> | ...         | ...         | <b>0745</b> | ...         | <b>0840</b> | ...         | <b>0940</b> | ...         | <b>1040</b> | ...         | <b>1140</b> | ...         | <b>1240</b> |
| <b>Calow, Chesterfield Royal Hospital Stop 2</b>  | ...         | ...         | <b>0755</b> | ...         | <b>0850</b> | ...         | <b>0950</b> | ...         | <b>1050</b> | ...         | <b>1150</b> | ...         | <b>1250</b> |
| <b>Brimington, Hall Road</b>                      | ...         | ...         | <b>0806</b> | ...         | <b>0901</b> | ...         | <b>1001</b> | ...         | <b>1101</b> | ...         | <b>1201</b> | ...         | <b>1301</b> |
| <b>Staveley, Market Street, Stop 2</b>            | ...         | ...         | <b>0813</b> | ...         | <b>0908</b> | ...         | <b>1008</b> | ...         | <b>1108</b> | ...         | <b>1208</b> | ...         | <b>1308</b> |
| <b>Mastin Moor, Miners Welfare</b>                | ...         | ...         | <b>0818</b> | ...         | <b>0914</b> | ...         | <b>1014</b> | ...         | <b>1114</b> | ...         | <b>1214</b> | ...         | <b>1314</b> |
| <b>Renishaw, Community Hall</b>                   | ...         | ...         | <b>0825</b> | ...         | <b>0920</b> | ...         | <b>1020</b> | ...         | <b>1120</b> | ...         | <b>1220</b> | ...         | <b>1320</b> |
| <b>Spinkhill, Bus Turning Circle</b>              | ...         | ...         | <b>0831</b> | ...         | <b>0926</b> | ...         | <b>1026</b> | ...         | <b>1126</b> | ...         | <b>1226</b> | ...         | <b>1326</b> |
| <b>High Moor, Woodall Road</b>                    | ...         | ...         | <b>0836</b> | ...         | <b>0931</b> | ...         | <b>1031</b> | ...         | <b>1131</b> | ...         | <b>1231</b> | ...         | <b>1331</b> |
| <b>Norwood, Rotherham Road Roundabout</b>         | <b>0626</b> | <b>0743</b> | <b>0838</b> | <b>0846</b> | <b>0933</b> | <b>0936</b> | <b>1033</b> | <b>1036</b> | <b>1133</b> | <b>1136</b> | <b>1233</b> | <b>1236</b> | <b>1333</b> |
| <b>Killamarsh, Bridge Street (Health Clinic)</b>  | <b>0629</b> | <b>0746</b> | ...         | <b>0849</b> | ...         | <b>0939</b> | ...         | <b>1039</b> | ...         | <b>1139</b> | ...         | <b>1239</b> | ...         |
| <b>Killamarsh, Rowan Tree Road</b>                | <b>0635</b> | <b>0752</b> | ...         | <b>0855</b> | ...         | <b>0945</b> | ...         | <b>1045</b> | ...         | <b>1145</b> | ...         | <b>1245</b> | ...         |
| <b>Killamarsh, Station Road</b>                   | ...         | ...         | ...         | ...         | ...         | ...         | ...         | ...         | ...         | ...         | ...         | ...         | ...         |
| <b>Sothall, Hartland Avenue</b>                   | <b>0644</b> | <b>0801</b> | ...         | <b>0904</b> | ...         | <b>0954</b> | ...         | <b>1054</b> | ...         | <b>1154</b> | ...         | <b>1254</b> | ...         |
| <b>Crystal Peaks Bus Station, Stop CP2</b>        | <b>0652</b> | <b>0809</b> | ...         | <b>0912</b> | ...         | <b>1002</b> | ...         | <b>1102</b> | ...         | <b>1202</b> | ...         | <b>1302</b> | ...         |
| <b>Birley, Birley Moor Road, adj Birley Lane</b>  | <b>0659</b> | <b>0816</b> | ...         | <b>0920</b> | ...         | <b>1011</b> | ...         | <b>1111</b> | ...         | <b>1211</b> | ...         | <b>1311</b> | ...         |
| <b>Manor Top, City Road/Eastern Ave</b>           | <b>0706</b> | <b>0825</b> | ...         | <b>0927</b> | ...         | <b>1020</b> | ...         | <b>1120</b> | ...         | <b>1221</b> | ...         | <b>1323</b> | ...         |
| <b>Sheffield, Flat Street, Stop FS1 arr</b>       | <b>0717</b> | <b>0833</b> | ...         | <b>0938</b> | ...         | <b>1031</b> | ...         | <b>1131</b> | ...         | <b>1234</b> | ...         | <b>1336</b> | ...         |
| <b>Sheffield, Flat Street, Stop FS1 dep</b>       | <b>0719</b> | <b>0835</b> | ...         | <b>0940</b> | ...         | <b>1033</b> | ...         | <b>1133</b> | ...         | <b>1236</b> | ...         | <b>1338</b> | ...         |
| <b>Royal Hallamshire Hospital, Glossop Rd</b>     | <b>0727</b> | <b>0844</b> | ...         | <b>0949</b> | ...         | <b>1045</b> | ...         | <b>1145</b> | ...         | <b>1247</b> | ...         | <b>1350</b> | ...         |
| <b>Ranmoor, Fulwood Rd/Hangingwater Rd</b>        | <b>0733</b> | <b>0849</b> | ...         | <b>0954</b> | ...         | <b>1051</b> | ...         | <b>1151</b> | ...         | <b>1253</b> | ...         | <b>1357</b> | ...         |
| <b>Fulwood, Barncliffe Rd adj Winchester Rd</b>   | <b>0741</b> | <b>0859</b> | ...         | <b>1005</b> | ...         | <b>1102</b> | ...         | <b>1202</b> | ...         | <b>1304</b> | ...         | <b>1408</b> | ...         |

KS Continues as 120k to Killamarsh, Crystal Peaks, Sheffield and Fulwood

These services receive financial support from Derbyshire County Council

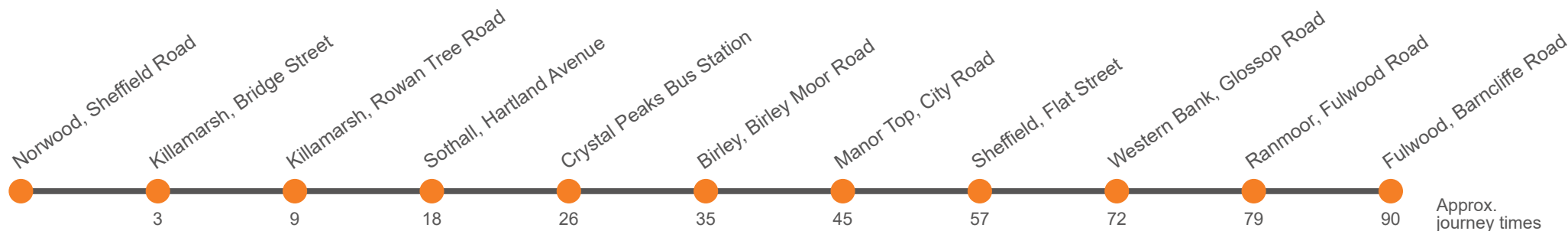


## Saturday (continued)

| Codes                                       | KS   |      | KS   |      | KS   |      | KS   |      | KS   |      | KS   |      | KS   |      |
|---|------|------|------|------|------|------|------|------|------|------|------|------|------|------|
| Service:                                    | 120K | 80   | 120K | 80   | 120K | 80   | 120K | 80   | 120K | 80   | 80   | 120K | 80   | 80   |
| Chesterfield, New Beetwell Street, Stop B5  | ...  | 1340 | ...  | 1440 | ...  | 1537 | ...  | 1645 | ...  | 1745 | 1900 | ...  | 1950 | 2050 |
| Calow, Chesterfield Royal Hospital Stop 2   | ...  | 1350 | ...  | 1450 | ...  | 1547 | ...  | 1655 | ...  | 1755 | 1910 | ...  | 2000 | 2100 |
| Brimington, Hall Road                       | ...  | 1401 | ...  | 1501 | ...  | 1558 | ...  | 1706 | ...  | 1806 | 1921 | ...  | 2011 | 2111 |
| Staveley, Market Street, Stop 2             | ...  | 1408 | ...  | 1508 | ...  | 1605 | ...  | 1713 | ...  | 1813 | 1928 | ...  | 2018 | 2118 |
| Mastin Moor, Miners Welfare                 | ...  | 1414 | ...  | 1514 | ...  | 1611 | ...  | 1719 | ...  | 1819 | 1934 | ...  | 2024 | 2124 |
| Renishaw, Community Hall                    | ...  | 1420 | ...  | 1520 | ...  | 1617 | ...  | 1725 | ...  | 1825 | 1940 | ...  | 2030 | 2130 |
| Spinkhill, Bus Turning Circle               | ...  | 1426 | ...  | 1526 | ...  | 1623 | ...  | 1731 | ...  | 1831 | 1946 | ...  | 2036 | 2136 |
| High Moor, Woodall Road                     | ...  | 1431 | ...  | 1531 | ...  | 1628 | ...  | 1736 | ...  | 1836 | 1951 | ...  | 2041 | 2141 |
| Norwood, Rotherham Road Roundabout          | 1336 | 1433 | 1436 | 1533 | 1536 | 1630 | 1636 | 1738 | 1820 | 1838 | 1953 | 1955 | 2043 | 2143 |
| Killamarsh, Bridge Street (Health Clinic)   | 1339 | ...  | 1439 | ...  | 1539 | ...  | 1639 | 1741 | 1823 | 1841 | ...  | 1958 | 2046 | 2146 |
| Killamarsh, Rowan Tree Road                 | 1345 | ...  | 1445 | ...  | 1545 | ...  | 1645 | 1747 | 1829 | 1847 | ...  | 2004 | 2052 | 2152 |
| Killamarsh, Station Road                    | ...  | ...  | ...  | ...  | ...  | ...  | ...  | 1752 | ...  | 1852 | ...  | ...  | 2057 | 2157 |
| Sothall, Hartland Avenue                    | 1354 | ...  | 1454 | ...  | 1554 | ...  | 1654 | ...  | 1838 | ...  | ...  | 2013 | ...  | ...  |
| Crystal Peaks Bus Station, Stop CP2         | 1402 | ...  | 1502 | ...  | 1602 | ...  | 1702 | ...  | 1846 | ...  | ...  | 2021 | ...  | ...  |
| Birley, Birley Moor Road, adj Birley Lane   | 1412 | ...  | 1511 | ...  | 1611 | ...  | 1711 | ...  | 1856 | ...  | ...  | 2030 | ...  | ...  |
| Manor Top, City Road/Eastern Ave            | 1424 | ...  | 1521 | ...  | 1620 | ...  | 1720 | ...  | 1904 | ...  | ...  | 2038 | ...  | ...  |
| Sheffield, Flat Street, Stop FS1 <i>arr</i> | 1436 | ...  | 1532 | ...  | 1632 | ...  | 1732 | ...  | 1915 | ...  | ...  | 2050 | ...  | ...  |
| Sheffield, Flat Street, Stop FS1 <i>dep</i> | 1438 | ...  | 1534 | ...  | 1634 | ...  | 1734 | ...  | 1917 | ...  | ...  | 2052 | ...  | ...  |
| Royal Hallamshire Hospital, Glossop Rd      | 1451 | ...  | 1547 | ...  | 1648 | ...  | 1748 | ...  | 1930 | ...  | ...  | 2104 | ...  | ...  |
| Ranmoor, Fulwood Rd/Hangingwater Rd         | 1458 | ...  | 1554 | ...  | 1654 | ...  | 1755 | ...  | 1936 | ...  | ...  | 2110 | ...  | ...  |
| Fulwood, Barncliffe Rd adj Winchester Rd    | 1509 | ...  | 1606 | ...  | 1705 | ...  | 1805 | ...  | 1946 | ...  | ...  | 2120 | ...  | ...  |

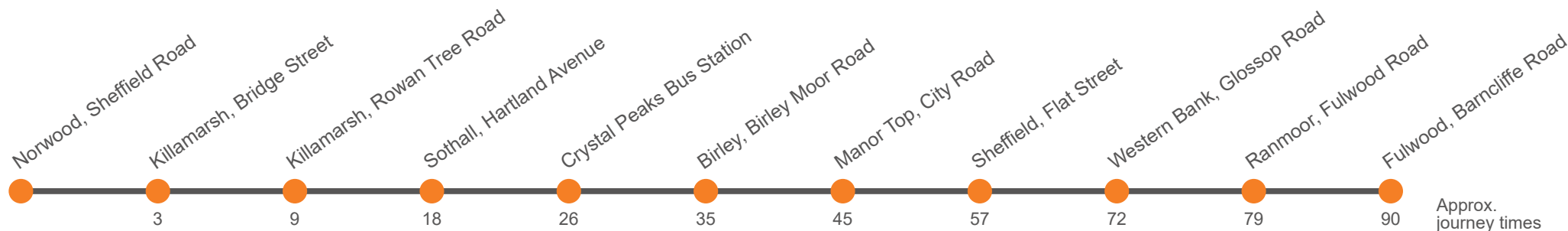
KS Continues as 120k to Killamarsh, Crystal Peaks, Sheffield and Fulwood

These services receive financial support from Derbyshire County Council



## Sunday

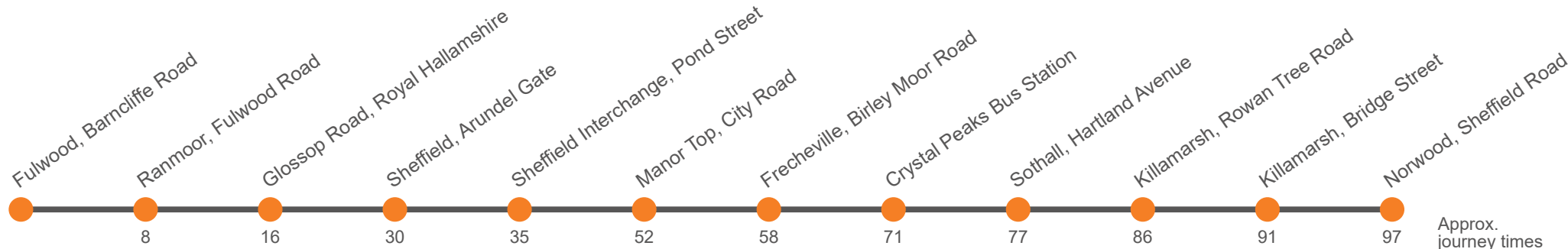
| Codes   | KS          |             | KS          |             | KS          |             | KS          |             | KS          |             | KS          |             |             |
|---|-------------|-------------|-------------|-------------|-------------|-------------|-------------|-------------|-------------|-------------|-------------|-------------|-------------|
| Service:  | 80          | 120K        | 80          | 120K        | 80          | 120K        | 80          | 120K        | 80          | 120K        | 80          | 120K        |             |
| <b>Chesterfield, New Beetwell Street, Stop B5</b> | <b>0840</b> | ...         | <b>0940</b> | ...         | <b>1035</b> | ...         | <b>1150</b> | ...         | <b>1250</b> | ...         | <b>1342</b> | ...         | <b>1442</b> |
| <b>Calow, Chesterfield Royal Hospital Stop 2</b>  | <b>0849</b> | ...         | <b>0949</b> | ...         | <b>1044</b> | ...         | <b>1200</b> | ...         | <b>1300</b> | ...         | <b>1352</b> | ...         | <b>1452</b> |
| <b>Brimington, Hall Road</b>                      | <b>0900</b> | ...         | <b>1000</b> | ...         | <b>1055</b> | ...         | <b>1211</b> | ...         | <b>1311</b> | ...         | <b>1403</b> | ...         | <b>1503</b> |
| <b>Staveley, Market Street, Stop 2</b>            | <b>0907</b> | ...         | <b>1007</b> | ...         | <b>1102</b> | ...         | <b>1218</b> | ...         | <b>1318</b> | ...         | <b>1410</b> | ...         | <b>1510</b> |
| <b>Mastin Moor, Miners Welfare</b>                | <b>0913</b> | ...         | <b>1013</b> | ...         | <b>1108</b> | ...         | <b>1224</b> | ...         | <b>1324</b> | ...         | <b>1416</b> | ...         | <b>1516</b> |
| <b>Renishaw, Community Hall</b>                   | <b>0919</b> | ...         | <b>1019</b> | ...         | <b>1114</b> | ...         | <b>1230</b> | ...         | <b>1330</b> | ...         | <b>1422</b> | ...         | <b>1522</b> |
| <b>Spinkhill, Bus Turning Circle</b>              | <b>0925</b> | ...         | <b>1025</b> | ...         | <b>1120</b> | ...         | <b>1236</b> | ...         | <b>1336</b> | ...         | <b>1428</b> | ...         | <b>1528</b> |
| <b>High Moor, Woodall Road</b>                    | <b>0930</b> | ...         | <b>1030</b> | ...         | <b>1125</b> | ...         | <b>1241</b> | ...         | <b>1341</b> | ...         | <b>1433</b> | ...         | <b>1533</b> |
| <b>Norwood, Rotherham Road Roundabout</b>         | <b>0932</b> | <b>0935</b> | <b>1032</b> | <b>1037</b> | <b>1127</b> | <b>1127</b> | <b>1243</b> | <b>1252</b> | <b>1343</b> | <b>1350</b> | <b>1435</b> | <b>1436</b> | <b>1535</b> |
| <b>Killamarsh, Sheffield Rd adj Bridge St</b>     | ...         | ...         | ...         | ...         | ...         | ...         | ...         | ...         | ...         | ...         | ...         | ...         | ...         |
| <b>Killamarsh, Bridge Street (Health Clinic)</b>  | ...         | <b>0938</b> | ...         | <b>1040</b> | ...         | <b>1130</b> | ...         | <b>1255</b> | ...         | <b>1353</b> | ...         | <b>1439</b> | ...         |
| <b>Killamarsh, Rowan Tree Road</b>                | ...         | <b>0944</b> | ...         | <b>1046</b> | ...         | <b>1136</b> | ...         | <b>1301</b> | ...         | <b>1359</b> | ...         | <b>1445</b> | ...         |
| <b>Killamarsh, Walford Rd adj Lipp Avenue</b>     | ...         | ...         | ...         | ...         | ...         | ...         | ...         | ...         | ...         | ...         | ...         | ...         | ...         |
| <b>Killamarsh, Station Road</b>                   | ...         | ...         | ...         | ...         | ...         | ...         | ...         | ...         | ...         | ...         | ...         | ...         | ...         |
| <b>Sothall, Hartland Avenue</b>                   | ...         | <b>0953</b> | ...         | <b>1055</b> | ...         | <b>1145</b> | ...         | <b>1310</b> | ...         | <b>1408</b> | ...         | <b>1454</b> | ...         |
| <b>Crystal Peaks Bus Station, Stop CP2</b>        | ...         | <b>1001</b> | ...         | <b>1103</b> | ...         | <b>1153</b> | ...         | <b>1318</b> | ...         | <b>1416</b> | ...         | <b>1502</b> | ...         |
| <b>Birley, Birley Moor Road, adj Birley Lane</b>  | ...         | <b>1010</b> | ...         | <b>1112</b> | ...         | <b>1203</b> | ...         | <b>1328</b> | ...         | <b>1426</b> | ...         | <b>1512</b> | ...         |
| <b>Manor Top, City Road/Eastern Ave</b>           | ...         | <b>1019</b> | ...         | <b>1122</b> | ...         | <b>1213</b> | ...         | <b>1337</b> | ...         | <b>1435</b> | ...         | <b>1521</b> | ...         |
| <b>Sheffield, Flat Street, Stop FS1 arr</b>       | ...         | <b>1029</b> | ...         | <b>1133</b> | ...         | <b>1226</b> | ...         | <b>1351</b> | ...         | <b>1448</b> | ...         | <b>1534</b> | ...         |
| <b>Sheffield, Flat Street, Stop FS1 dep</b>       | ...         | <b>1031</b> | ...         | <b>1135</b> | ...         | <b>1228</b> | ...         | <b>1353</b> | ...         | <b>1450</b> | ...         | <b>1536</b> | ...         |
| <b>Royal Hallamshire Hospital, Glossop Rd</b>     | ...         | <b>1041</b> | ...         | <b>1145</b> | ...         | <b>1239</b> | ...         | <b>1404</b> | ...         | <b>1502</b> | ...         | <b>1549</b> | ...         |
| <b>Ranmoor, Fulwood Rd/Hangingwater Rd</b>        | ...         | <b>1046</b> | ...         | <b>1151</b> | ...         | <b>1245</b> | ...         | <b>1411</b> | ...         | <b>1508</b> | ...         | <b>1555</b> | ...         |
| <b>Fulwood, Barncliffe Rd adj Winchester Rd</b>   | ...         | <b>1056</b> | ...         | <b>1201</b> | ...         | <b>1255</b> | ...         | <b>1421</b> | ...         | <b>1519</b> | ...         | <b>1606</b> | ...         |



## Sunday (continued)

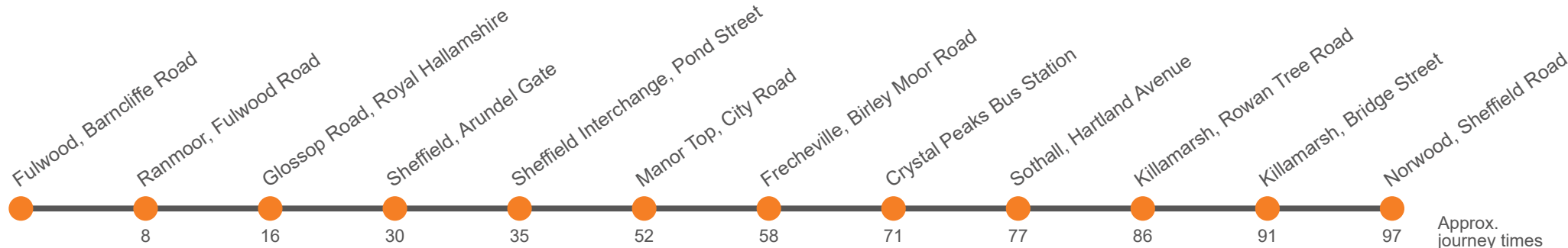
| Codes   | KS          |             | KS          |             |             |             |             |
|---|-------------|-------------|-------------|-------------|-------------|-------------|-------------|
| Service:  | 120K        | 80          | 120K        | 80          | 120K        | 80          | 80          |
| <b>Chesterfield, New Beetwell Street, Stop B5</b> | ...         | <b>1542</b> | ...         | <b>1642</b> | ...         | <b>1750</b> | <b>1850</b> |
| <b>Calow, Chesterfield Royal Hospital Stop 2</b>  | ...         | <b>1552</b> | ...         | <b>1652</b> | ...         | <b>1800</b> | <b>1857</b> |
| <b>Brimington, Hall Road</b>                      | ...         | <b>1603</b> | ...         | <b>1703</b> | ...         | <b>1811</b> | <b>1907</b> |
| <b>Staveley, Market Street, Stop 2</b>            | ...         | <b>1610</b> | ...         | <b>1710</b> | ...         | <b>1818</b> | <b>1913</b> |
| <b>Mastin Moor, Miners Welfare</b>                | ...         | <b>1616</b> | ...         | <b>1716</b> | ...         | <b>1824</b> | <b>1919</b> |
| <b>Renishaw, Community Hall</b>                   | ...         | <b>1622</b> | ...         | <b>1722</b> | ...         | <b>1830</b> | <b>1925</b> |
| <b>Spinkhill, Bus Turning Circle</b>              | ...         | <b>1628</b> | ...         | <b>1728</b> | ...         | <b>1836</b> | <b>1931</b> |
| <b>High Moor, Woodall Road</b>                    | ...         | <b>1633</b> | ...         | <b>1733</b> | ...         | <b>1841</b> | <b>1936</b> |
| <b>Norwood, Rotherham Road Roundabout</b>         | <b>1536</b> | <b>1635</b> | <b>1639</b> | <b>1735</b> | <b>1743</b> | <b>1843</b> | <b>1938</b> |
| <b>Killamarsh, Sheffield Rd adj Bridge St</b>     |             | ...         |             | ...         |             |             | <b>1940</b> |
| <b>Killamarsh, Bridge Street (Health Clinic)</b>  | <b>1539</b> | ...         | <b>1642</b> | ...         | <b>1746</b> | <b>1846</b> |             |
| <b>Killamarsh, Rowan Tree Road</b>                | <b>1545</b> | ...         | <b>1648</b> | ...         | <b>1752</b> | <b>1852</b> |             |
| <b>Killamarsh, Walford Rd adj Lipp Avenue</b>     |             | ...         |             | ...         |             |             | <b>1941</b> |
| <b>Killamarsh, Station Road</b>                   |             | ...         |             | ...         |             | <b>1857</b> | ...         |
| <b>Sothall, Hartland Avenue</b>                   | <b>1554</b> | ...         | <b>1657</b> | ...         | <b>1801</b> | ...         | ...         |
| <b>Crystal Peaks Bus Station, Stop CP2</b>        | <b>1602</b> | ...         | <b>1705</b> | ...         | <b>1809</b> | ...         | ...         |
| <b>Birley, Birley Moor Road, adj Birley Lane</b>  | <b>1612</b> | ...         | <b>1715</b> | ...         | <b>1819</b> | ...         | ...         |
| <b>Manor Top, City Road/Eastern Ave</b>           | <b>1621</b> | ...         | <b>1723</b> | ...         | <b>1826</b> | ...         | ...         |
| <b>Sheffield, Flat Street, Stop FS1 arr</b>       | <b>1633</b> | ...         | <b>1736</b> | ...         | <b>1839</b> | ...         | ...         |
| <b>Sheffield, Flat Street, Stop FS1 dep</b>       | <b>1635</b> | ...         | <b>1738</b> | ...         | <b>1841</b> | ...         | ...         |
| <b>Royal Hallamshire Hospital, Glossop Rd</b>     | <b>1648</b> | ...         | <b>1750</b> | ...         | <b>1852</b> | ...         | ...         |
| <b>Ranmoor, Fulwood Rd/Hangingwater Rd</b>        | <b>1654</b> | ...         | <b>1756</b> | ...         | <b>1858</b> | ...         | ...         |
| <b>Fulwood, Barncliffe Rd adj Winchester Rd</b>   | <b>1705</b> | ...         | <b>1806</b> | ...         | <b>1908</b> | ...         | ...         |

KS Continues as 120k to Killamarsh, Crystal Peaks, Sheffield and Fulwood



## Monday to Friday

| Codes                                       | 80   |      |      | 120K |      |      | SK   |      |      | SK   |      |      | SK   |     |      | SK  |      |  |
|---|------|------|------|------|------|------|------|------|------|------|------|------|------|-----|------|-----|------|--|
| Service:                                    | 80   | 80   | 120K | 80   | 120K | 80   | 120K | 80   | 120K | 80   | 120K | 80   | 120K | 80  | 120K | 80  | 120K |  |
| Fulwood, Barncliffe Rd adj Winchester Rd    | ...  | ...  | 0648 | ...  | 0745 | ...  | 0832 | ...  | 0933 | ...  | 1033 | ...  | 1134 | ... | ...  | ... | ...  |  |
| Ranmoor, Fulwood Rd opp Notre Dame Sch      | ...  | ...  | 0655 | ...  | 0754 | ...  | 0845 | ...  | 0943 | ...  | 1042 | ...  | 1143 | ... | ...  | ... | ...  |  |
| Royal Hallamshire Hospital, Glossop Rd      | ...  | ...  | 0700 | ...  | 0801 | ...  | 0900 | ...  | 0955 | ...  | 1051 | ...  | 1153 | ... | ...  | ... | ...  |  |
| Sheffield, Arundel Gate, Stop AG1           | ...  | ...  | 0710 | ...  | 0812 | ...  | 0914 | ...  | 1009 | ...  | 1107 | ...  | 1209 | ... | ...  | ... | ...  |  |
| Sheffield Interchange, Pond Street          | ...  | ...  | 0714 | ...  | 0817 | ...  | 0918 | ...  | 1015 | ...  | 1112 | ...  | 1215 | ... | ...  | ... | ...  |  |
| Manor Top, City Road/Elm Tree               | ...  | ...  | 0728 | ...  | 0835 | ...  | 0934 | ...  | 1030 | ...  | 1129 | ...  | 1233 | ... | ...  | ... | ...  |  |
| Frecheville, Birley Moor Road               | ...  | ...  | 0733 | ...  | 0841 | ...  | 0940 | ...  | 1036 | ...  | 1135 | ...  | 1239 | ... | ...  | ... | ...  |  |
| Crystal Peaks Bus Station, Stop CP2         | ...  | ...  | 0746 | ...  | 0854 | ...  | 0954 | ...  | 1050 | ...  | 1149 | ...  | 1254 | ... | ...  | ... | ...  |  |
| Sothall, Hartland Avenue                    | ...  | ...  | 0752 | ...  | 0900 | ...  | 1000 | ...  | 1056 | ...  | 1155 | ...  | 1300 | ... | ...  | ... | ...  |  |
| Killamarsh, Walford Rd adj Lipp Avenue      | 0550 | 0650 | ...  | ...  | ...  | ...  | ...  | ...  | ...  | ...  | ...  | ...  | ...  | ... | ...  | ... | ...  |  |
| Killamarsh, Rowan Tree Road                 | 0553 | 0653 | 0801 | ...  | 0909 | ...  | 1009 | ...  | 1105 | ...  | 1204 | ...  | 1309 | ... | ...  | ... | ...  |  |
| Killamarsh, Bridge Street Setting Down Stop | ...  | ...  | 0806 | ...  | 0914 | ...  | 1014 | ...  | 1110 | ...  | 1209 | ...  | 1314 | ... | ...  | ... | ...  |  |
| Killamarsh, Sheffield Rd opp Bridge St      | 0559 | 0659 | ...  | ...  | ...  | ...  | ...  | ...  | ...  | ...  | ...  | ...  | ...  | ... | ...  | ... | ...  |  |
| Norwood, Rotherham Rd Roundabout            | 0602 | 0702 | 0812 | 0815 | 0920 | 0923 | 1020 | 1023 | 1116 | 1120 | 1215 | 1220 | 1320 | ... | ...  | ... | ...  |  |
| High Moor, Woodall Road                     | 0604 | 0704 | ...  | 0817 | ...  | 0925 | ...  | 1025 | ...  | 1122 | ...  | 1222 | ...  | ... | ...  | ... | ...  |  |
| Spinkhill, Bus Turning Circle               | 0609 | 0709 | ...  | 0822 | ...  | 0930 | ...  | 1030 | ...  | 1127 | ...  | 1227 | ...  | ... | ...  | ... | ...  |  |
| Renishaw, Community Hall                    | 0613 | 0713 | ...  | 0826 | ...  | 0934 | ...  | 1034 | ...  | 1131 | ...  | 1231 | ...  | ... | ...  | ... | ...  |  |
| Mastin Moor, Edale Road                     | 0618 | 0718 | ...  | 0831 | ...  | 0939 | ...  | 1039 | ...  | 1136 | ...  | 1236 | ...  | ... | ...  | ... | ...  |  |
| Staveley, Market Street, Stop 3             | 0624 | 0724 | ...  | 0837 | ...  | 0945 | ...  | 1045 | ...  | 1142 | ...  | 1242 | ...  | ... | ...  | ... | ...  |  |
| Brimington, Hall Road                       | 0631 | 0731 | ...  | 0844 | ...  | 0952 | ...  | 1052 | ...  | 1149 | ...  | 1249 | ...  | ... | ...  | ... | ...  |  |
| Calow, Chesterfield Royal Hospital Stop 1   | 0643 | 0743 | ...  | 0856 | ...  | 1004 | ...  | 1104 | ...  | 1201 | ...  | 1301 | ...  | ... | ...  | ... | ...  |  |
| Chesterfield, New Beetwell Street, Stop B5  | 0658 | 0758 | ...  | 0914 | ...  | 1019 | ...  | 1119 | ...  | 1216 | ...  | 1316 | ...  | ... | ...  | ... | ...  |  |



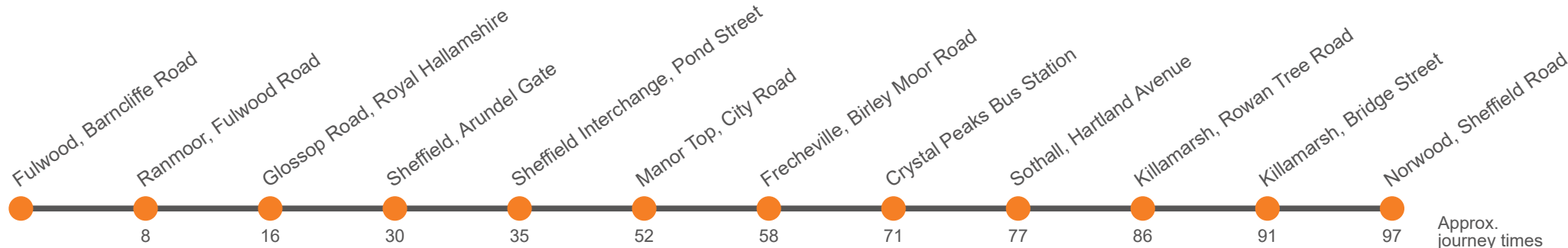
## Monday to Friday (continued)

| Codes                                       | SK   |      | SK   |      | SK   |      | SK   |      | SK   |      | SK   |      |      |
|---|------|------|------|------|------|------|------|------|------|------|------|------|------|
| Service:                                    | 80   | 120K | 80   | 120K | 80   | 120K | 80   | 120K | 80   | 120K | 120K | 80   | 120K |
| Fulwood, Barncliffe Rd adj Winchester Rd    | ...  | 1233 | ...  | 1333 | ...  | 1433 | ...  | 1548 | ...  | 1618 | 1648 | ...  | 1805 |
| Ranmoor, Fulwood Rd opp Notre Dame Sch      | ...  | 1242 | ...  | 1341 | ...  | 1441 | ...  | 1557 | ...  | 1626 | 1656 | ...  | 1813 |
| Royal Hallamshire Hospital, Glossop Rd      | ...  | 1252 | ...  | 1351 | ...  | 1451 | ...  | 1613 | ...  | 1639 | 1709 | ...  | 1823 |
| Sheffield, Arundel Gate, Stop AG1           | ...  | 1308 | ...  | 1406 | ...  | 1507 | ...  | 1631 | ...  | 1657 | 1727 | ...  | 1840 |
| Sheffield Interchange, Pond Street          | ...  | 1313 | ...  | 1413 | ...  | 1513 | ...  | 1637 | ...  | 1703 | 1733 | ...  | 1845 |
| Manor Top, City Road/Elm Tree               | ...  | 1331 | ...  | 1431 | ...  | 1533 | ...  | 1657 | ...  | 1722 | 1752 | ...  | 1903 |
| Frecheville, Birley Moor Road               | ...  | 1337 | ...  | 1438 | ...  | 1540 | ...  | 1704 | ...  | 1729 | 1759 | ...  | 1909 |
| Crystal Peaks Bus Station, Stop CP2         | ...  | 1351 | ...  | 1453 | ...  | 1556 | ...  | 1719 | ...  | 1742 | 1812 | ...  | 1921 |
| Sothall, Hartland Avenue                    | ...  | 1357 | ...  | 1459 | ...  | 1602 | ...  | 1725 | ...  | 1748 | 1818 | ...  | 1927 |
| Killamarsh, Walford Rd adj Lipp Avenue      | ...  | ...  | ...  | ...  | ...  | ...  | ...  | ...  | ...  | ...  | ...  | ...  | ...  |
| Killamarsh, Rowan Tree Road                 | ...  | 1406 | ...  | 1509 | ...  | 1612 | ...  | 1737 | ...  | 1800 | 1827 | ...  | 1936 |
| Killamarsh, Bridge Street Setting Down Stop | ...  | 1411 | ...  | 1515 | ...  | 1618 | ...  | 1743 | ...  | 1806 | 1832 | ...  | 1941 |
| Killamarsh, Sheffield Rd opp Bridge St      | ...  | ...  | ...  | ...  | ...  | ...  | ...  | ...  | ...  | ...  | ...  | ...  | ...  |
| Norwood, Rotherham Rd Roundabout            | 1323 | 1417 | 1423 | 1521 | 1523 | 1624 | 1627 | 1749 | 1752 | 1812 | 1838 | 1840 | 1947 |
| High Moor, Woodall Road                     | 1325 | ...  | 1425 | ...  | 1525 | ...  | 1629 | ...  | 1754 | ...  | ...  | 1842 | ...  |
| Spinkhill, Bus Turning Circle               | 1330 | ...  | 1430 | ...  | 1530 | ...  | 1634 | ...  | 1759 | ...  | ...  | 1847 | ...  |
| Renishaw, Community Hall                    | 1334 | ...  | 1434 | ...  | 1534 | ...  | 1638 | ...  | 1803 | ...  | ...  | 1851 | ...  |
| Mastin Moor, Edale Road                     | 1339 | ...  | 1439 | ...  | 1539 | ...  | 1643 | ...  | 1808 | ...  | ...  | 1856 | ...  |
| Staveley, Market Street, Stop 3             | 1345 | ...  | 1445 | ...  | 1545 | ...  | 1649 | ...  | 1814 | ...  | ...  | 1902 | ...  |
| Brimington, Hall Road                       | 1352 | ...  | 1452 | ...  | 1552 | ...  | 1656 | ...  | 1821 | ...  | ...  | 1909 | ...  |
| Calow, Chesterfield Royal Hospital Stop 1   | 1404 | ...  | 1504 | ...  | 1604 | ...  | 1708 | ...  | 1833 | ...  | ...  | 1921 | ...  |
| Chesterfield, New Beetwell Street, Stop B5  | 1419 | ...  | 1519 | ...  | 1622 | ...  | 1726 | ...  | 1848 | ...  | ...  | 1936 | ...  |

SK Starts at Fulwood as 120k to Sheffield, Crystal Peaks and Killamarsh

These services receive financial support from Derbyshire County Council

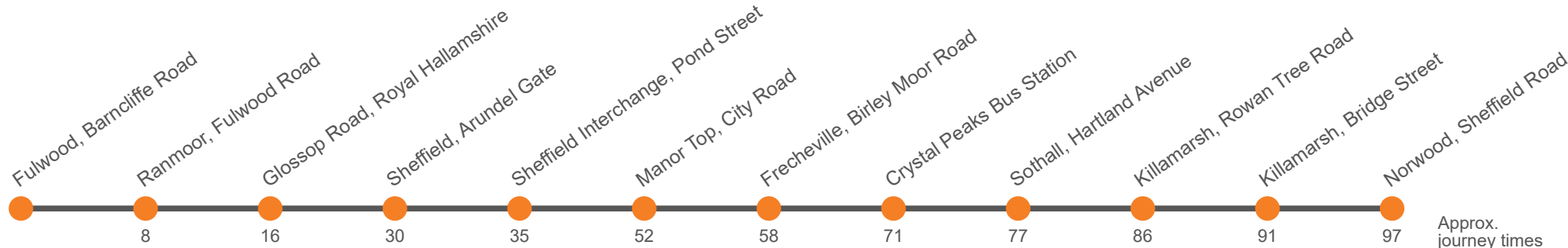




## Monday to Friday (continued)

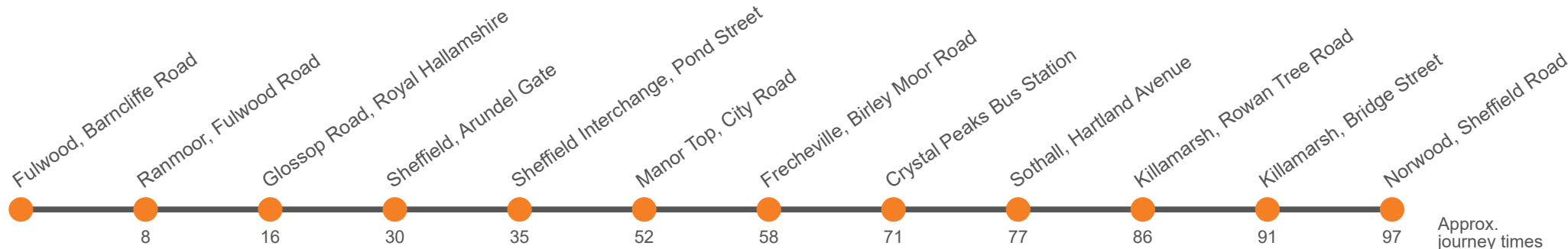
| Codes                                       | SK   |      |      |
|---|------|------|------|
| Service:                                    | 80   | 120K | 120K |
| Fulwood, Barncliffe Rd adj Winchester Rd    | ...  | 1925 | 2028 |
| Ranmoor, Fulwood Rd opp Notre Dame Sch      | ...  | 1932 | 2033 |
| Royal Hallamshire Hospital, Glossop Rd      | ...  | 1939 | 2039 |
| Sheffield, Arundel Gate, Stop AG1           | ...  | 1952 | 2051 |
| Sheffield Interchange, Pond Street          | ...  | 1956 | 2055 |
| Manor Top, City Road/Elm Tree               | ...  | 2012 | 2110 |
| Frecheville, Birley Moor Road               | ...  | 2017 | 2115 |
| Crystal Peaks Bus Station, Stop CP2         | ...  | 2027 | 2125 |
| Sothall, Hartland Avenue                    | ...  | 2033 | 2131 |
| Killamarsh, Walford Rd adj Lipp Avenue      | ...  |      |      |
| Killamarsh, Rowan Tree Road                 | ...  | 2042 | 2140 |
| Killamarsh, Bridge Street Setting Down Stop | ...  | 2047 | 2145 |
| Killamarsh, Sheffield Rd opp Bridge St      | ...  |      |      |
| Norwood, Rotherham Rd Roundabout            | 1950 | 2053 | 2151 |
| High Moor, Woodall Road                     | 1952 | ...  | ...  |
| Spinkhill, Bus Turning Circle               | 1957 | ...  | ...  |
| Renishaw, Community Hall                    | 2001 | ...  | ...  |
| Mastin Moor, Edale Road                     | 2006 | ...  | ...  |
| Staveley, Market Street, Stop 3             | 2012 | ...  | ...  |
| Brimington, Hall Road                       | 2019 | ...  | ...  |
| Calow, Chesterfield Royal Hospital Stop 1   | 2031 | ...  | ...  |
| Chesterfield, New Beetwell Street, Stop B5  | 2046 | ...  | ...  |

SK Starts at Fulwood as 120k to Sheffield, Crystal Peaks and Killamarsh



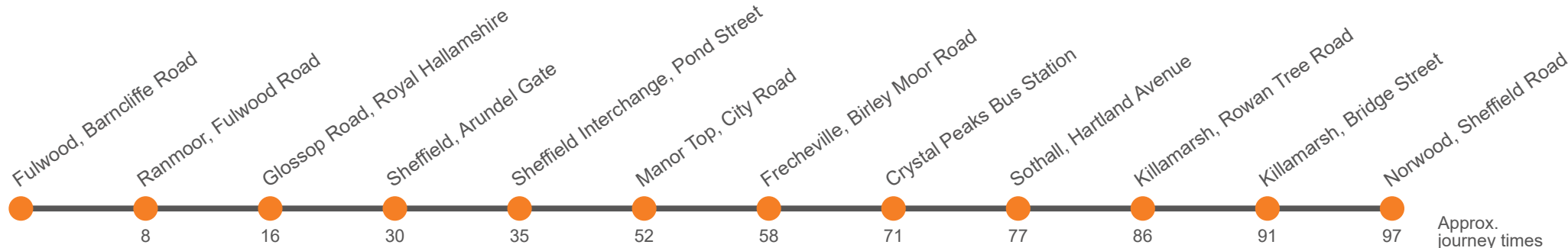
## Saturday

| Codes                                       |      |      |      | SK   | SK   | SK   | SK   | SK   | SK   | SK   | SK   | SK   |      |
|---|------|------|------|------|------|------|------|------|------|------|------|------|------|
| Service:                                    | 80   | 80   | 80   | 120K | 80   | 120K | 80   | 120K | 80   | 120K | 80   | 120K | 80   |
| Fulwood, Barncliffe Rd adj Winchester Rd    | ...  | ...  | ...  | 0800 | ...  | 0845 | ...  | 0942 | ...  | 1040 | ...  | 1138 | ...  |
| Ranmoor, Fulwood Rd opp Notre Dame Sch      | ...  | ...  | ...  | 0807 | ...  | 0853 | ...  | 0950 | ...  | 1049 | ...  | 1146 | ...  |
| Royal Hallamshire Hospital, Glossop Rd      | ...  | ...  | ...  | 0813 | ...  | 0858 | ...  | 0956 | ...  | 1056 | ...  | 1154 | ...  |
| Sheffield, Arundel Gate, Stop AG1           | ...  | ...  | ...  | 0824 | ...  | 0910 | ...  | 1007 | ...  | 1109 | ...  | 1208 | ...  |
| Sheffield Interchange, Pond Street          | ...  | ...  | ...  | 0829 | ...  | 0915 | ...  | 1013 | ...  | 1114 | ...  | 1214 | ...  |
| Manor Top, City Road/Elm Tree               | ...  | ...  | ...  | 0843 | ...  | 0930 | ...  | 1028 | ...  | 1131 | ...  | 1231 | ...  |
| Frecheville, Birley Moor Road               | ...  | ...  | ...  | 0849 | ...  | 0936 | ...  | 1035 | ...  | 1137 | ...  | 1238 | ...  |
| Crystal Peaks Bus Station, Stop CP2         | ...  | ...  | ...  | 0901 | ...  | 0949 | ...  | 1049 | ...  | 1151 | ...  | 1252 | ...  |
| Sothall, Hartland Avenue                    | ...  | ...  | ...  | 0907 | ...  | 0955 | ...  | 1055 | ...  | 1157 | ...  | 1258 | ...  |
| Killamarsh, Walford Rd adj Lipp Avenue      | 0550 | 0650 | 0813 | ...  | ...  | ...  | ...  | ...  | ...  | ...  | ...  | ...  | ...  |
| Killamarsh, Rowan Tree Road                 | 0553 | 0653 | 0816 | 0916 | ...  | 1004 | ...  | 1104 | ...  | 1206 | ...  | 1307 | ...  |
| Killamarsh, Bridge Street Setting Down Stop | ...  | ...  | ...  | 0921 | ...  | 1009 | ...  | 1109 | ...  | 1211 | ...  | 1312 | ...  |
| Killamarsh, Sheffield Rd opp Bridge St      | 0559 | 0659 | 0822 | ...  | ...  | ...  | ...  | ...  | ...  | ...  | ...  | ...  | ...  |
| Norwood, Rotherham Rd Roundabout            | 0602 | 0702 | 0825 | 0927 | 0930 | 1015 | 1023 | 1115 | 1120 | 1217 | 1220 | 1318 | 1323 |
| High Moor, Woodall Road                     | 0604 | 0704 | 0827 | ...  | 0932 | ...  | 1025 | ...  | 1122 | ...  | 1222 | ...  | 1325 |
| Spinkhill, Bus Turning Circle               | 0609 | 0709 | 0832 | ...  | 0937 | ...  | 1030 | ...  | 1127 | ...  | 1227 | ...  | 1330 |
| Renishaw, Community Hall                    | 0613 | 0713 | 0836 | ...  | 0941 | ...  | 1034 | ...  | 1131 | ...  | 1231 | ...  | 1334 |
| Mastin Moor, Edale Road                     | 0618 | 0718 | 0841 | ...  | 0946 | ...  | 1039 | ...  | 1136 | ...  | 1236 | ...  | 1339 |
| Staveley, Market Street, Stop 3             | 0624 | 0724 | 0847 | ...  | 0952 | ...  | 1045 | ...  | 1142 | ...  | 1242 | ...  | 1345 |
| Brimington, Hall Road                       | 0631 | 0731 | 0854 | ...  | 0959 | ...  | 1052 | ...  | 1149 | ...  | 1249 | ...  | 1352 |
| Calow, Chesterfield Royal Hospital Stop 1   | 0643 | 0743 | 0906 | ...  | 1011 | ...  | 1104 | ...  | 1201 | ...  | 1301 | ...  | 1404 |
| Chesterfield, New Beetwell Street, Stop B5  | 0658 | 0758 | 0921 | ...  | 1026 | ...  | 1119 | ...  | 1216 | ...  | 1316 | ...  | 1419 |



## Saturday (continued)

| Codes                                       | SK   | SK   | SK   | SK   | SK   | SK   | SK   | SK   | SK   | SK   | SK   | SK   | SK   | SK   |
|---|------|------|------|------|------|------|------|------|------|------|------|------|------|------|
| Service:                                    | 120K | 80   | 120K | 80   | 120K | 80   | 120K | 80   | 120K | 80   | 120K | 80   | 120K | 120K |
| Fulwood, Barncliffe Rd adj Winchester Rd    | 1238 | ...  | 1338 | ...  | 1438 | ...  | 1538 | ...  | 1634 | ...  | 1805 | ...  | 1927 | 2025 |
| Ranmoor, Fulwood Rd opp Notre Dame Sch      | 1247 | ...  | 1346 | ...  | 1446 | ...  | 1546 | ...  | 1642 | ...  | 1812 | ...  | 1934 | 2032 |
| Royal Hallamshire Hospital, Glossop Rd      | 1255 | ...  | 1357 | ...  | 1457 | ...  | 1555 | ...  | 1649 | ...  | 1819 | ...  | 1940 | 2038 |
| Sheffield, Arundel Gate, Stop AG1           | 1309 | ...  | 1411 | ...  | 1512 | ...  | 1609 | ...  | 1703 | ...  | 1834 | ...  | 1953 | 2051 |
| Sheffield Interchange, Pond Street          | 1315 | ...  | 1417 | ...  | 1517 | ...  | 1615 | ...  | 1709 | ...  | 1838 | ...  | 1958 | 2056 |
| Manor Top, City Road/Elm Tree               | 1333 | ...  | 1434 | ...  | 1533 | ...  | 1631 | ...  | 1726 | ...  | 1854 | ...  | 2013 | 2111 |
| Frecheville, Birley Moor Road               | 1339 | ...  | 1440 | ...  | 1539 | ...  | 1637 | ...  | 1733 | ...  | 1900 | ...  | 2019 | 2116 |
| Crystal Peaks Bus Station, Stop CP2         | 1354 | ...  | 1454 | ...  | 1552 | ...  | 1651 | ...  | 1747 | ...  | 1911 | ...  | 2030 | 2126 |
| Sothall, Hartland Avenue                    | 1400 | ...  | 1500 | ...  | 1558 | ...  | 1657 | ...  | 1753 | ...  | 1917 | ...  | 2036 | 2132 |
| Killamarsh, Walford Rd adj Lipp Avenue      | ...  | ...  | ...  | ...  | ...  | ...  | ...  | ...  | ...  | ...  | ...  | ...  | ...  | ...  |
| Killamarsh, Rowan Tree Road                 | 1409 | ...  | 1509 | ...  | 1607 | ...  | 1701 | ...  | 1802 | ...  | 1926 | ...  | 2045 | 2141 |
| Killamarsh, Bridge Street Setting Down Stop | 1414 | ...  | 1514 | ...  | 1612 | ...  | 1711 | ...  | 1807 | ...  | 1931 | ...  | 2050 | 2146 |
| Killamarsh, Sheffield Rd opp Bridge St      | ...  | ...  | ...  | ...  | ...  | ...  | ...  | ...  | ...  | ...  | ...  | ...  | ...  | ...  |
| Norwood, Rotherham Rd Roundabout            | 1420 | 1423 | 1520 | 1523 | 1618 | 1623 | 1717 | 1723 | 1813 | 1818 | 1937 | 1950 | 2056 | 2152 |
| High Moor, Woodall Road                     | ...  | 1425 | ...  | 1525 | ...  | 1625 | ...  | 1725 | ...  | 1820 | ...  | 1952 | ...  | ...  |
| Spinkhill, Bus Turning Circle               | ...  | 1430 | ...  | 1530 | ...  | 1630 | ...  | 1730 | ...  | 1825 | ...  | 1957 | ...  | ...  |
| Renishaw, Community Hall                    | ...  | 1434 | ...  | 1534 | ...  | 1634 | ...  | 1734 | ...  | 1829 | ...  | 2001 | ...  | ...  |
| Mastin Moor, Edale Road                     | ...  | 1439 | ...  | 1539 | ...  | 1639 | ...  | 1739 | ...  | 1834 | ...  | 2006 | ...  | ...  |
| Staveley, Market Street, Stop 3             | ...  | 1445 | ...  | 1545 | ...  | 1645 | ...  | 1745 | ...  | 1840 | ...  | 2012 | ...  | ...  |
| Brimington, Hall Road                       | ...  | 1452 | ...  | 1552 | ...  | 1652 | ...  | 1752 | ...  | 1847 | ...  | 2019 | ...  | ...  |
| Calow, Chesterfield Royal Hospital Stop 1   | ...  | 1504 | ...  | 1604 | ...  | 1704 | ...  | 1804 | ...  | 1859 | ...  | 2031 | ...  | ...  |
| Chesterfield, New Beetwell Street, Stop B5  | ...  | 1519 | ...  | 1619 | ...  | 1719 | ...  | 1819 | ...  | 1914 | ...  | 2046 | ...  | ...  |

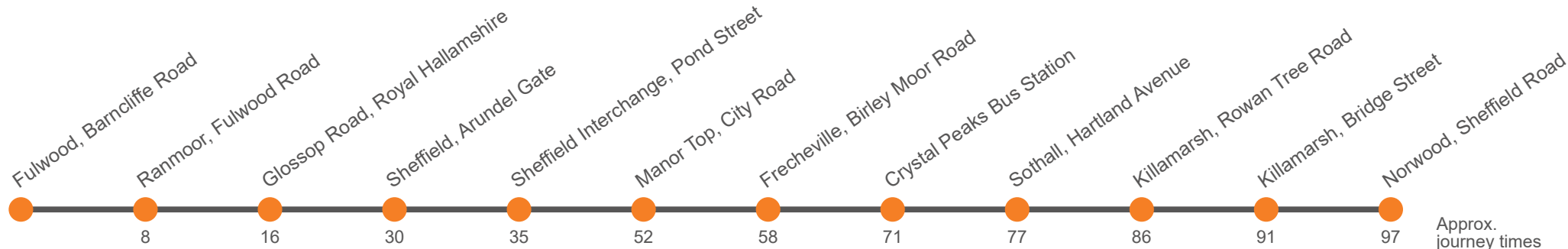


## Sunday

| Codes                                       | 80   |      |      | 120K |      |      | SK   |      |      | SK   |      |      | SK   |     |      | SK  |      |  |
|---|------|------|------|------|------|------|------|------|------|------|------|------|------|-----|------|-----|------|--|
| Service:                                    | 80   | 80   | 80   | 120K | 80   | 80   | 120K | 80   | 120K | 80   | 120K | 80   | 120K | 80  | 120K | 80  | 120K |  |
| Fulwood, Barncliffe Rd adj Winchester Rd    | ...  | ...  | ...  | 1008 | ...  | ...  | 1210 | ...  | 1300 | ...  | 1356 | ...  | 1455 | ... | ...  | ... | ...  |  |
| Ranmoor, Fulwood Rd opp Notre Dame Sch      | ...  | ...  | ...  | 1015 | ...  | ...  | 1218 | ...  | 1308 | ...  | 1404 | ...  | 1502 | ... | ...  | ... | ...  |  |
| Royal Hallamshire Hospital, Glossop Rd      | ...  | ...  | ...  | 1021 | ...  | ...  | 1225 | ...  | 1316 | ...  | 1412 | ...  | 1510 | ... | ...  | ... | ...  |  |
| Sheffield, Arundel Gate, Stop AG1           | ...  | ...  | ...  | 1032 | ...  | ...  | 1237 | ...  | 1329 | ...  | 1425 | ...  | 1523 | ... | ...  | ... | ...  |  |
| Sheffield Interchange, Pond Street          | ...  | ...  | ...  | 1037 | ...  | ...  | 1243 | ...  | 1335 | ...  | 1431 | ...  | 1529 | ... | ...  | ... | ...  |  |
| Manor Top, City Road/Elm Tree               | ...  | ...  | ...  | 1053 | ...  | ...  | 1259 | ...  | 1352 | ...  | 1448 | ...  | 1546 | ... | ...  | ... | ...  |  |
| Frecheville, Birley Moor Road               | ...  | ...  | ...  | 1059 | ...  | ...  | 1306 | ...  | 1359 | ...  | 1454 | ...  | 1551 | ... | ...  | ... | ...  |  |
| Crystal Peaks Bus Station, Stop CP2         | ...  | ...  | ...  | 1111 | ...  | ...  | 1319 | ...  | 1411 | ...  | 1506 | ...  | 1603 | ... | ...  | ... | ...  |  |
| Sothall, Hartland Avenue                    | ...  | ...  | ...  | 1117 | ...  | ...  | 1325 | ...  | 1417 | ...  | 1512 | ...  | 1609 | ... | ...  | ... | ...  |  |
| Killamarsh, Walford Rd adj Lipp Avenue      | 0823 | 0923 | 1023 | ...  | ...  | 1233 | ...  | ...  | ...  | ...  | ...  | ...  | ...  | ... | ...  | ... | ...  |  |
| Killamarsh, Rowan Tree Road                 | 0826 | 0926 | 1026 | 1126 | ...  | 1236 | 1334 | ...  | 1426 | ...  | 1521 | ...  | 1618 | ... | ...  | ... | ...  |  |
| Killamarsh, Bridge Street Setting Down Stop | ...  | ...  | ...  | 1131 | ...  | ...  | 1339 | ...  | 1431 | ...  | 1526 | ...  | 1623 | ... | ...  | ... | ...  |  |
| Killamarsh, Sheffield Rd opp Bridge St      | 0832 | 0932 | 1032 | ...  | ...  | 1242 | ...  | ...  | ...  | ...  | ...  | ...  | ...  | ... | ...  | ... | ...  |  |
| Norwood, Rotherham Rd Roundabout            | 0835 | 0935 | 1035 | 1137 | 1145 | 1245 | 1345 | 1345 | 1437 | 1445 | 1532 | 1535 | 1629 | ... | ...  | ... | ...  |  |
| High Moor, Woodall Road                     | 0837 | 0937 | 1037 | ...  | 1147 | 1247 | ...  | 1347 | ...  | 1447 | ...  | 1537 | ...  | ... | ...  | ... | ...  |  |
| Spinkhill, Bus Turning Circle               | 0842 | 0942 | 1042 | ...  | 1152 | 1252 | ...  | 1352 | ...  | 1452 | ...  | 1542 | ...  | ... | ...  | ... | ...  |  |
| Renishaw, Community Hall                    | 0846 | 0946 | 1046 | ...  | 1156 | 1256 | ...  | 1356 | ...  | 1456 | ...  | 1546 | ...  | ... | ...  | ... | ...  |  |
| Mastin Moor, Edale Road                     | 0851 | 0951 | 1051 | ...  | 1201 | 1301 | ...  | 1401 | ...  | 1501 | ...  | 1551 | ...  | ... | ...  | ... | ...  |  |
| Staveley, Market Street, Stop 3             | 0857 | 0957 | 1057 | ...  | 1207 | 1307 | ...  | 1407 | ...  | 1507 | ...  | 1557 | ...  | ... | ...  | ... | ...  |  |
| Brimington, Hall Road                       | 0904 | 1004 | 1104 | ...  | 1214 | 1314 | ...  | 1414 | ...  | 1514 | ...  | 1604 | ...  | ... | ...  | ... | ...  |  |
| Calow, Chesterfield Royal Hospital Stop 1   | 0916 | 1016 | 1116 | ...  | 1226 | 1326 | ...  | 1426 | ...  | 1526 | ...  | 1616 | ...  | ... | ...  | ... | ...  |  |
| Chesterfield, New Beetwell Street, Stop B5  | 0926 | 1026 | 1126 | ...  | 1236 | 1336 | ...  | 1436 | ...  | 1536 | ...  | 1626 | ...  | ... | ...  | ... | ...  |  |

SK Starts at Fulwood as 120k to Sheffield, Crystal Peaks and Killamarsh

These services receive financial support from Derbyshire County Council



### Sunday (continued)

| Codes                                       | SK   | SK   | SK   | SK   | SK   |
|---|------|------|------|------|------|
| Service:                                    | 80   | 120K | 80   | 120K | 80   |
| Fulwood, Barncliffe Rd adj Winchester Rd    | ...  | 1611 | ...  | 1710 | ...  |
| Ranmoor, Fulwood Rd opp Notre Dame Sch      | ...  | 1618 | ...  | 1717 | ...  |
| Royal Hallamshire Hospital, Glossop Rd      | ...  | 1624 | ...  | 1723 | ...  |
| Sheffield, Arundel Gate, Stop AG1           | ...  | 1636 | ...  | 1735 | ...  |
| Sheffield Interchange, Pond Street          | ...  | 1642 | ...  | 1741 | ...  |
| Manor Top, City Road/Elm Tree               | ...  | 1659 | ...  | 1757 | ...  |
| Frecheville, Birley Moor Road               | ...  | 1704 | ...  | 1802 | ...  |
| Crystal Peaks Bus Station, Stop CP2         | ...  | 1716 | ...  | 1813 | ...  |
| Sothall, Hartland Avenue                    | ...  | 1722 | ...  | 1819 | ...  |
| Killamarsh, Walford Rd adj Lipp Avenue      | ...  | ...  | ...  | ...  | 1944 |
| Killamarsh, Rowan Tree Road                 | ...  | 1731 | ...  | 1828 | 1946 |
| Killamarsh, Bridge Street Setting Down Stop | ...  | 1736 | ...  | 1833 | ...  |
| Killamarsh, Sheffield Rd opp Bridge St      | ...  | ...  | ...  | ...  | 1952 |
| Norwood, Rotherham Rd Roundabout            | 1635 | 1742 | 1745 | 1839 | 1845 |
| High Moor, Woodall Road                     | 1637 | ...  | 1747 | ...  | 1847 |
| Spinkhill, Bus Turning Circle               | 1642 | ...  | 1752 | ...  | 1852 |
| Renishaw, Community Hall                    | 1646 | ...  | 1756 | ...  | 1856 |
| Mastin Moor, Edale Road                     | 1651 | ...  | 1801 | ...  | 1901 |
| Staveley, Market Street, Stop 3             | 1657 | ...  | 1807 | ...  | 1907 |
| Brimington, Hall Road                       | 1704 | ...  | 1814 | ...  | 1914 |
| Calow, Chesterfield Royal Hospital Stop 1   | 1716 | ...  | 1826 | ...  | 1926 |
| Chesterfield, New Beetwell Street, Stop B5  | 1726 | ...  | 1836 | ...  | 1936 |

SK Starts at Fulwood as 120k to Sheffield, Crystal Peaks and Killamarsh