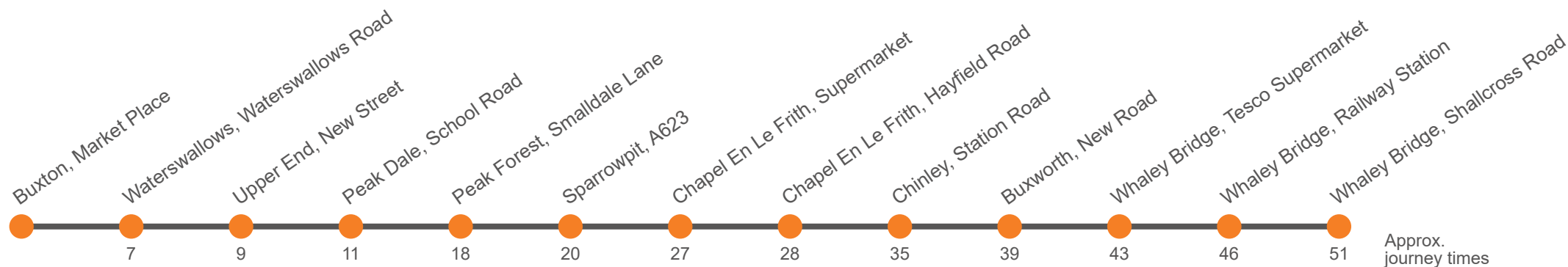


190

Buxton to Whaley Bridge via Peak Dale Chapel & Chinley

Effective from: 03/09/2023

High Peak



Monday to Friday

Codes						Hol	Sch	
Buxton, Community School, Temple Road	1530	...
Buxton, Market Place, Northbound	...	0845	1040	...	1335	1536	1536	1750
Waterswallows	...	0853	1048	...	1343	1547	1547	1757
Upper End, New Street	...	0855	1050	...	1345	1549	1549	1759
Peak Dale, Club	...	0857	1052	...	1347	1552	1552	1801
Peak Forest, Church Close	...	0904	1059	...	1354	1600	1600	1808
Sparrowpit, Wanted Inn	...	0906	1101	...	1356	1603	1603	1810
Chapel En Le Frith, Morrisons Supermarket	...	0913	1108	1208	1403	1612	1612	1817
Chapel En Le Frith, Town End	0706	0914	1109	1209	1404	1614	1614	1818
Chinley, Rail Station	0713	0921	1116	1216	1411	1622	1622	1825
Buxworth, Saint James Church	0717	0925	1120	1220	1415	1626	1626	1829
Whaley Bridge, Tesco Supermarket		0929	1124	1224	1419	1632	1632	1833
Whaley Bridge, Railway Station	0722	0932	1127	1227	1422	1636	1636	1834
Whaley Bridge, Shallcross Estate	0727	0937	1132	1232	1427	1641	1641	1840

Hol Runs during School Holidays Only
Sch Runs on Schooldays Only

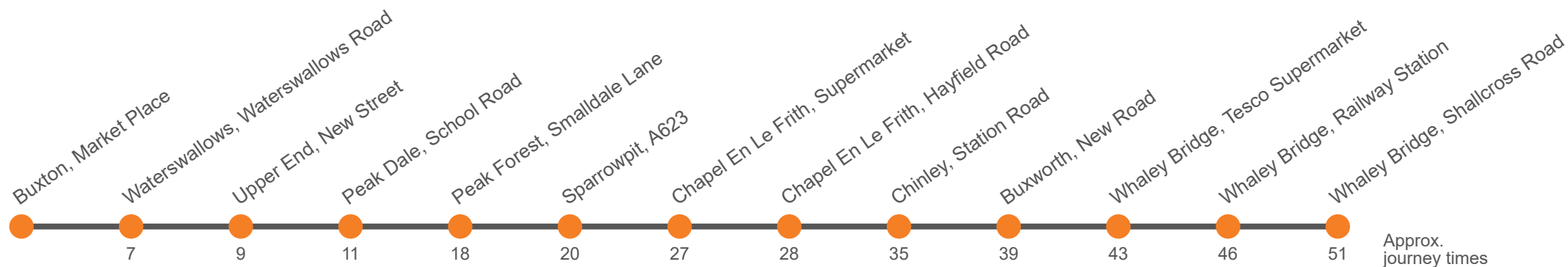
This service is operated under contract to Derbyshire County Council

190

Buxton to Whaley Bridge via Peak Dale, Chapel & Chinley

Effective from: 03/09/2023

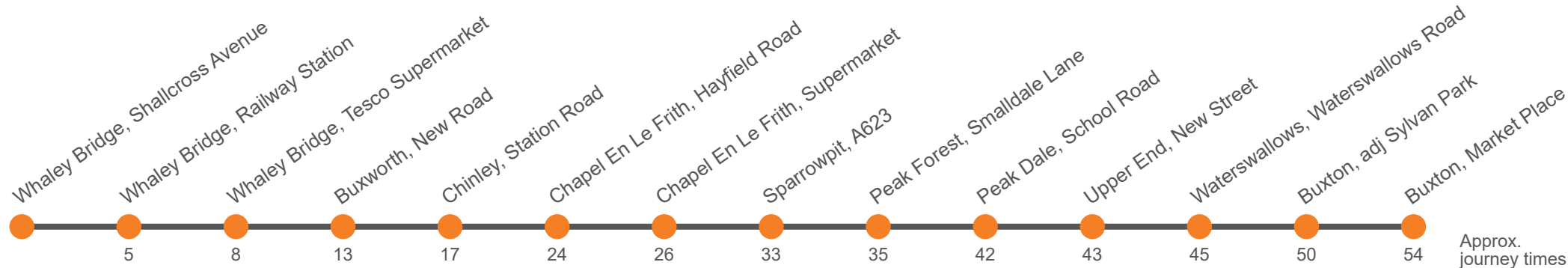
High Peak



Saturday

Buxton, Market Place, Northbound	...	0845	1040	...	1335	1555	1750
Waterswallows	...	0853	1048	...	1343	1603	1757
Upper End, New Street	...	0855	1050	...	1345	1605	1759
Peak Dale, Club	...	0857	1052	...	1347	1607	1801
Peak Forest, Church Close	...	0904	1059	...	1354	1614	1808
Sparrowpit, Wanted Inn	...	0906	1101	...	1356	1616	1810
Chapel En Le Frith, Morrisons Supermarket	...	0913	1108	1208	1403	1623	1817
Chapel En Le Frith, Town End	0706	0914	1109	1209	1404	1624	1818
Chinley, Rail Station	0713	0921	1116	1216	1411	1631	1825
Buxworth, Saint James Church	0717	0925	1120	1220	1415	1635	1829
Whaley Bridge, Tesco Supermarket		0929	1124	1224	1419	1639	1833
Whaley Bridge, Railway Station	0722	0932	1127	1227	1422	1642	1834
Whaley Bridge, Shallcross Estate	0727	0937	1132	1232	1427	1647	1840

This service is operated under contract to Derbyshire County Council



Monday to Friday

Codes	Hol	Sch	MP					
Whaley Bridge, Shallcross Estate	0730	0730	0940	1135	1235	1430	1645	1841
Whaley Bridge, Railway Station	0735	0735	0945	1140	1240	1435	1651	1846
Whaley Bridge, Tesco Supermarket			0948	1143	1243	1438	1655	1849
Buxworth, Saint James Church	0740	0740	0953	1148	1248	1443	1700	1854
Chinley, Station Road	0744	0744	0957	1152	1252	1447	1705	1858
Chapel En Le Frith, Town End	0751	0751	1004	1159	1259	1454	1712	1905
Chapel En Le Frith, Morrisons Supermarket			1005	1200	1300	1455	1715	...
Sparrowpit, Wanted Inn	0759	0759	1012	...	1307	1502	1722	...
Peak Forest, Church Close	0801	0803	1014	...	1309	1504	1724	...
Peak Dale, Club	0808	0811	1021	...	1316	1511	1731	...
Upper End, New Street	0810	0814	1023	...	1318	1513	1732	...
Waterswallows	0812	0818	1025	...	1320	1515	1734	...
Buxton, adjacent Sylvan Park	0817	0825	1030	...	1325	1520	1739	...
Buxton, Market Place, Southbound	0820	0828	1033	...	1328	...	1745	...
Buxton, Community School, Temple Road	...	0838

Hol Runs during School Holidays Only
 MP Bus continues from Sylvan Park to Buxton Market Place as Service 442
 Sch Runs on Schooldays Only

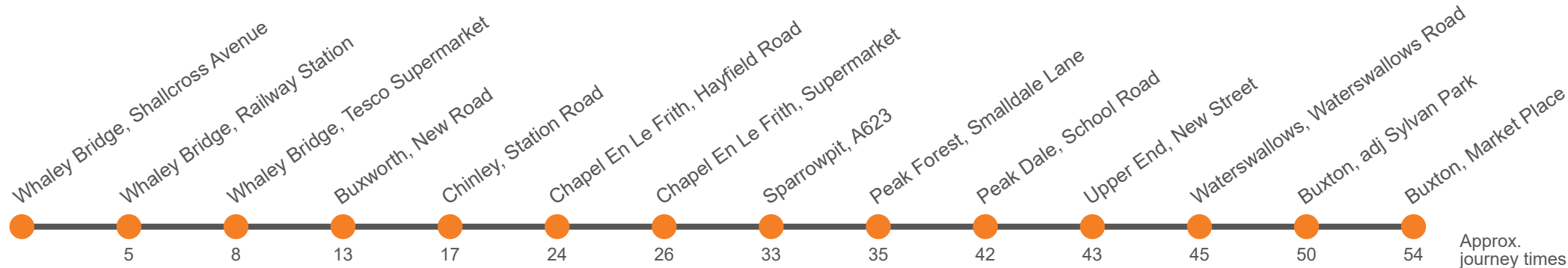
This service is operated under contract to Derbyshire County Council

190

Whaley Bridge to Buxton via Chinley, Chapel & Peak Dale

Effective from: 03/09/2023

High Peak



Saturday

Whaley Bridge, Shallcross Estate	0730	0940	1135	1235	1430	1650	1841
Whaley Bridge, Railway Station	0735	0945	1140	1240	1435	1656	1846
Whaley Bridge, Tesco Supermarket		0948	1143	1243	1438	1659	1849
Buxworth, Saint James Church	0740	0953	1148	1248	1443	1704	1854
Chinley, Station Road	0744	0957	1152	1252	1447	1709	1858
Chapel En Le Frith, Town End	0751	1004	1159	1259	1454	1715	1905
Chapel En Le Frith, Morrisons Supermarket		1005	1200	1300	1455	1717	...
Sparrowpit, Wanted Inn	0759	1012	...	1307	1502	1724	...
Peak Forest, Church Close	0801	1014	...	1309	1504	1726	...
Peak Dale, Club	0808	1021	...	1316	1511	1733	...
Upper End, New Street	0810	1023	...	1318	1513	1735	...
Waterswallows	0812	1025	...	1320	1515	1737	...
Buxton, adjacent Sylvan Park	0817	1030	...	1325	1520	1740	...
Buxton, Market Place, Southbound	0820	1033	...	1328	1523	1743	...

This service is operated under contract to Derbyshire County Council