



## Monday to Friday

Service:	84	84	170c	84	170	170c	84	170	84	170c	84	170	84
<b>Bakewell, Lady Manners School, Shutts Lane</b>	...	...	...	...	...	...	...	...	...	...	...	...	...
<b>Bakewell, Rutland Square, Stand C</b>	...	...	<b>0700</b>	...	<b>0800</b>	<b>0900</b>	...	<b>1000</b>	...	<b>1100</b>	...	<b>1200</b>	...
<b>Pilsley, School</b>	...	...	<b>0706</b>	...		<b>0906</b>	...		...	<b>1106</b>	...		...
<b>Chatsworth House</b>	...	...	<b>0712</b>	...		<b>0912</b>	...		...	<b>1112</b>	...		...
<b>Baslow, Nether End</b>	...	...	<b>0720</b>	...	<b>0810</b>	<b>0920</b>	...	<b>1010</b>	...	<b>1120</b>	...	<b>1210</b>	...
<b>Wadshelf, A619 Baslow Road, S/Eastbound</b>	...	...	<b>0728</b>	...	<b>0818</b>	<b>0928</b>	...	<b>1018</b>	...	<b>1128</b>	...	<b>1218</b>	...
<b>Holymoorside, Gallery Lane Terminus</b>	<b>0605</b>	<b>0705</b>		<b>0805</b>			<b>0945</b>		<b>1045</b>		<b>1145</b>		<b>1245</b>
<b>Old Brampton, Church</b>					<b>0823</b>			<b>1023</b>				<b>1223</b>	
<b>Holme Hall, Linacre Road/Oakamoor Close</b>													
<b>Old Hall Junior School, Old Road</b>													
<b>Brampton, Chatsworth Road/Storrs Road</b>	<b>0613</b>	<b>0713</b>	<b>0733</b>	<b>0813</b>	<b>0833</b>	<b>0933</b>	<b>0953</b>	<b>1033</b>	<b>1053</b>	<b>1133</b>	<b>1153</b>	<b>1233</b>	<b>1253</b>
<b>Brampton, Barrell Inn</b>	<b>0617</b>	<b>0717</b>	<b>0737</b>	<b>0817</b>	<b>0837</b>	<b>0937</b>	<b>0957</b>	<b>1037</b>	<b>1057</b>	<b>1137</b>	<b>1157</b>	<b>1237</b>	<b>1257</b>
<b>Chesterfield, New Beetwell Street, Stop B12</b>	<b>0621</b>	<b>0721</b>	<b>0741</b>	<b>0821</b>	<b>0841</b>	<b>0941</b>	<b>1001</b>	<b>1041</b>	<b>1101</b>	<b>1141</b>	<b>1201</b>	<b>1241</b>	<b>1301</b>
<b>Chesterfield, Railway Station</b>			<b>0745</b>		<b>0845</b>	<b>0945</b>		<b>1045</b>		<b>1145</b>		<b>1245</b>	
<b>Spital, Spital Lane/Taylor Crescent</b>	<b>0627</b>	<b>0727</b>	...	<b>0827</b>	...	...	<b>1007</b>	...	<b>1107</b>	...	<b>1207</b>	...	<b>1307</b>
<b>Hady, Hady Lane/Houldsworth Drive</b>	<b>0631</b>	<b>0731</b>	...	<b>0831</b>	...	...	<b>1011</b>	...	<b>1111</b>	...	<b>1211</b>	...	<b>1311</b>
<b>Calow, Chesterfield Royal Hospital Stop 2</b>	<b>0634</b>	<b>0734</b>	...	<b>0834</b>	...	...	<b>1014</b>	...	<b>1114</b>	...	<b>1214</b>	...	<b>1314</b>



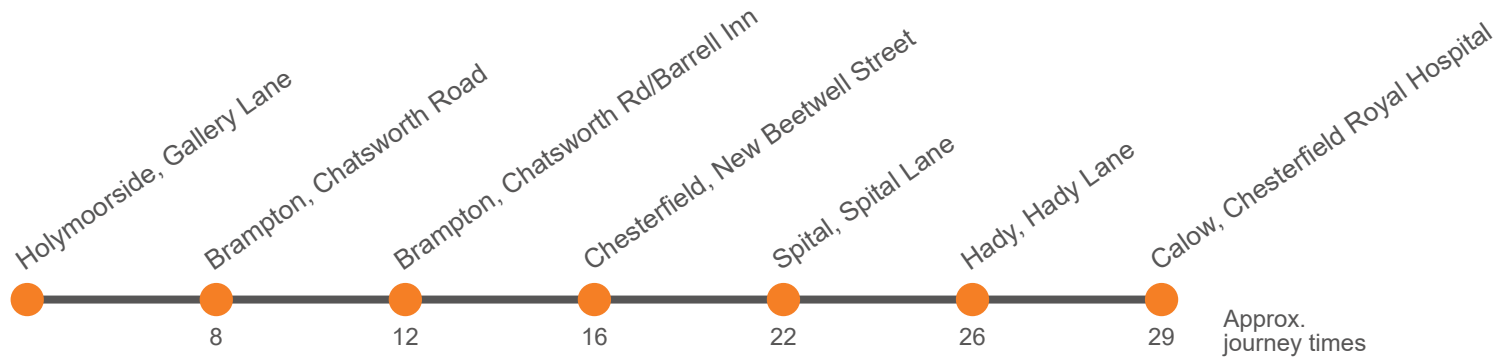
## Monday to Friday (continued)

Codes							Sch	Hol						
Service:	170c	84	170	84	170c	84	170	170	84	170c	170A	170A	170A	
<b>Bakewell, Lady Manners School, Shutts Lane</b>	...	...	...	...	...	...	<b>1545</b>	...	...	...	...	...	...	
<b>Bakewell, Rutland Square, Stand C</b>	<b>1300</b>	...	<b>1400</b>	...	<b>1500</b>	...	<b>1600</b>	<b>1600</b>	...	<b>1715</b>	<b>1745</b>	<b>1845</b>	<b>1945</b>	
<b>Pilsley, School</b>	<b>1306</b>	...	...	...	<b>1506</b>	...	...	...	...	<b>1721</b>	...	...	...	
<b>Chatsworth House</b>	<b>1312</b>	...	...	...	<b>1512</b>	...	...	...	...	<b>1727</b>	...	...	...	
<b>Baslow, Nether End</b>	<b>1320</b>	...	<b>1410</b>	...	<b>1520</b>	...	<b>1610</b>	<b>1610</b>	...	<b>1735</b>	<b>1754</b>	<b>1854</b>	<b>1954</b>	
<b>Wadshelf, A619 Baslow Road, S/Eastbound</b>	<b>1328</b>	...	<b>1418</b>	...	<b>1528</b>	...	<b>1618</b>	<b>1618</b>	...	<b>1743</b>	<b>1801</b>	<b>1901</b>	<b>2001</b>	
<b>Holymoorside, Gallery Lane Terminus</b>	...	<b>1345</b>	...	<b>1445</b>	...	<b>1610</b>	...	...	<b>1710</b>	...	<b>1807</b>	<b>1907</b>	<b>2007</b>	
<b>Old Brampton, Church</b>	...	...	<b>1423</b>	...	...	...	<b>1623</b>	<b>1623</b>	...	...	...	...	...	
<b>Holme Hall, Linacre Road/Oakamoor Close</b>	...	...	...	...	...	...	<b>1630</b>	<b>1630</b>	...	...	...	...	...	
<b>Old Hall Junior School, Old Road</b>	...	...	...	...	...	...	<b>1635</b>	<b>1635</b>	...	...	...	...	...	
<b>Brampton, Chatsworth Road/Storrs Road</b>	<b>1333</b>	<b>1353</b>	<b>1433</b>	<b>1453</b>	<b>1533</b>	<b>1618</b>	...	...	<b>1718</b>	<b>1748</b>	<b>1814</b>	<b>1914</b>	<b>2014</b>	
<b>Brampton, Barrell Inn</b>	<b>1337</b>	<b>1357</b>	<b>1437</b>	<b>1457</b>	<b>1537</b>	<b>1622</b>	<b>1637</b>	<b>1637</b>	<b>1722</b>	<b>1752</b>	<b>1818</b>	<b>1918</b>	<b>2018</b>	
<b>Chesterfield, New Beetwell Street, Stop B12</b>	<b>1341</b>	<b>1401</b>	<b>1441</b>	<b>1501</b>	<b>1541</b>	<b>1626</b>	<b>1641</b>	<b>1641</b>	<b>1726</b>	<b>1756</b>	<b>1822</b>	<b>1922</b>	<b>2022</b>	
<b>Chesterfield, Railway Station</b>	<b>1345</b>	...	<b>1445</b>	...	<b>1545</b>	...	<b>1645</b>	<b>1645</b>	...	<b>1800</b>	<b>1826</b>	<b>1926</b>	<b>2026</b>	
<b>Spital, Spital Lane/Taylor Crescent</b>	...	<b>1407</b>	...	<b>1507</b>	...	<b>1632</b>	...	...	<b>1732</b>	...	<b>1832</b>	<b>1932</b>	<b>2032</b>	
<b>Hady, Hady Lane/Houldsworth Drive</b>	...	<b>1411</b>	...	<b>1511</b>	...	<b>1636</b>	...	...	<b>1736</b>	...	<b>1836</b>	<b>1936</b>	<b>2036</b>	
<b>Calow, Chesterfield Royal Hospital Stop 2</b>	...	<b>1414</b>	...	<b>1514</b>	...	<b>1639</b>	...	...	<b>1739</b>	...	<b>1839</b>	<b>1939</b>	<b>2039</b>	

Hol Runs during School Holidays Only

Sch Runs on Schooldays Only

These services receive some financial support from Derbyshire County Council and from the Department for Transport through its Derbyshire Bus Service Improvement Plan Award



### Monday to Friday (continued)

Service:	170A	170A	170A
Bakewell, Lady Manners School, Shutts Lane	...	...	...
Bakewell, Rutland Square, Stand C	2045	2145	2245
Pilsley, School			
Chatsworth House			
Baslow, Nether End	2054	2154	2254
Wadshelf, A619 Baslow Road, S/Eastbound	2101	2201	2301
Holymoorside, Gallery Lane Terminus	2107	2207	2307
Old Brampton, Church			
Holme Hall, Linacre Road/Oakamoor Close			
Old Hall Junior School, Old Road			
Brampton, Chatsworth Road/Storrs Road	2114	2214	2314
Brampton, Barrell Inn	2118	2218	2318
Chesterfield, New Beetwell Street, Stop B12	2122	2222	2322
Chesterfield, Railway Station	2126	2226	2326
Spital, Spital Lane/Taylor Crescent	2132	2232	...
Hady, Hady Lane/Houldsworth Drive	2136	2236	...
Calow, Chesterfield Royal Hospital Stop 2	2139	2239	...



## Saturday

Service:	84	84	170c	84	170	170c	84	170	84	170c	84	170	84
<b>Bakewell, Rutland Square, Stand C</b>	...	...	<b>0700</b>	...	<b>0800</b>	<b>0900</b>	...	<b>1000</b>	...	<b>1100</b>	...	<b>1200</b>	...
<b>Pilsley, School</b>	...	...	<b>0706</b>	...		<b>0906</b>	...		...	<b>1106</b>	...		...
<b>Chatsworth House</b>	...	...	<b>0712</b>	...		<b>0912</b>	...		...	<b>1112</b>	...		...
<b>Baslow, Nether End</b>	...	...	<b>0720</b>	...	<b>0810</b>	<b>0920</b>	...	<b>1010</b>	...	<b>1120</b>	...	<b>1210</b>	...
<b>Wadshelf, A619 Baslow Road, S/Eastbound</b>	...	...	<b>0728</b>	...	<b>0818</b>	<b>0928</b>	...	<b>1018</b>	...	<b>1128</b>	...	<b>1218</b>	...
<b>Holymoorside, Gallery Lane Terminus</b>	<b>0605</b>	<b>0705</b>		<b>0805</b>			<b>0945</b>		<b>1045</b>		<b>1145</b>		<b>1245</b>
<b>Old Brampton, Church</b>					<b>0823</b>			<b>1023</b>				<b>1223</b>	
<b>Holme Hall, Linacre Road/Oakamoor Close</b>													
<b>Old Hall Junior School, Old Road</b>													
<b>Brampton, Chatsworth Road/Storrs Road</b>	<b>0613</b>	<b>0713</b>	<b>0733</b>	<b>0813</b>	<b>0833</b>	<b>0933</b>	<b>0953</b>	<b>1033</b>	<b>1053</b>	<b>1133</b>	<b>1153</b>	<b>1233</b>	<b>1253</b>
<b>Brampton, Barrell Inn</b>	<b>0617</b>	<b>0717</b>	<b>0737</b>	<b>0817</b>	<b>0837</b>	<b>0937</b>	<b>0957</b>	<b>1037</b>	<b>1057</b>	<b>1137</b>	<b>1157</b>	<b>1237</b>	<b>1257</b>
<b>Chesterfield, New Beetwell Street, Stop B12</b>	<b>0621</b>	<b>0721</b>	<b>0741</b>	<b>0821</b>	<b>0841</b>	<b>0941</b>	<b>1001</b>	<b>1041</b>	<b>1101</b>	<b>1141</b>	<b>1201</b>	<b>1241</b>	<b>1301</b>
<b>Chesterfield, Railway Station</b>			<b>0745</b>		<b>0845</b>	<b>0945</b>		<b>1045</b>		<b>1145</b>		<b>1245</b>	
<b>Spital, Spital Lane/Taylor Crescent</b>	<b>0627</b>	<b>0727</b>	...	<b>0827</b>	...	...	<b>1007</b>	...	<b>1107</b>	...	<b>1207</b>	...	<b>1307</b>
<b>Hady, Hady Lane/Houldsworth Drive</b>	<b>0631</b>	<b>0731</b>	...	<b>0831</b>	...	...	<b>1011</b>	...	<b>1111</b>	...	<b>1211</b>	...	<b>1311</b>
<b>Calow, Chesterfield Royal Hospital Stop 2</b>	<b>0634</b>	<b>0734</b>	...	<b>0834</b>	...	...	<b>1014</b>	...	<b>1114</b>	...	<b>1214</b>	...	<b>1314</b>



**Saturday (continued)**

Service:	170c	84	170	84	170c	84	170	84	170c	170A	170A	170A	170A
<b>Bakewell, Rutland Square, Stand C</b>	<b>1300</b>	...	<b>1400</b>	...	<b>1500</b>	...	<b>1600</b>	...	<b>1715</b>	<b>1745</b>	<b>1845</b>	<b>1945</b>	<b>2045</b>
<b>Pilsley, School</b>	<b>1306</b>	...		...	<b>1506</b>	...		...	<b>1721</b>				
<b>Chatsworth House</b>	<b>1312</b>	...		...	<b>1512</b>	...		...	<b>1727</b>				
<b>Baslow, Nether End</b>	<b>1320</b>	...	<b>1410</b>	...	<b>1520</b>	...	<b>1610</b>	...	<b>1735</b>	<b>1754</b>	<b>1854</b>	<b>1954</b>	<b>2054</b>
<b>Wadshelf, A619 Baslow Road, S/Eastbound</b>	<b>1328</b>	...	<b>1418</b>	...	<b>1528</b>	...	<b>1618</b>	...	<b>1743</b>	<b>1801</b>	<b>1901</b>	<b>2001</b>	<b>2101</b>
<b>Holymoorside, Gallery Lane Terminus</b>		<b>1345</b>		<b>1445</b>		<b>1610</b>		<b>1710</b>		<b>1807</b>	<b>1907</b>	<b>2007</b>	<b>2107</b>
<b>Old Brampton, Church</b>			<b>1423</b>			<b>1623</b>							
<b>Holme Hall, Linacre Road/Oakamoor Close</b>						<b>1630</b>							
<b>Old Hall Junior School, Old Road</b>						<b>1635</b>							
<b>Brampton, Chatsworth Road/Storrs Road</b>	<b>1333</b>	<b>1353</b>	<b>1433</b>	<b>1453</b>	<b>1533</b>	<b>1618</b>		<b>1718</b>	<b>1748</b>	<b>1814</b>	<b>1914</b>	<b>2014</b>	<b>2114</b>
<b>Brampton, Barrell Inn</b>	<b>1337</b>	<b>1357</b>	<b>1437</b>	<b>1457</b>	<b>1537</b>	<b>1622</b>	<b>1637</b>	<b>1722</b>	<b>1752</b>	<b>1818</b>	<b>1918</b>	<b>2018</b>	<b>2118</b>
<b>Chesterfield, New Beetwell Street, Stop B12</b>	<b>1341</b>	<b>1401</b>	<b>1441</b>	<b>1501</b>	<b>1541</b>	<b>1626</b>	<b>1641</b>	<b>1726</b>	<b>1756</b>	<b>1822</b>	<b>1922</b>	<b>2022</b>	<b>2122</b>
<b>Chesterfield, Railway Station</b>	<b>1345</b>		<b>1445</b>		<b>1545</b>		<b>1645</b>		<b>1800</b>	<b>1826</b>	<b>1926</b>	<b>2026</b>	<b>2126</b>
<b>Spital, Spital Lane/Taylor Crescent</b>	...	<b>1407</b>	...	<b>1507</b>	...	<b>1632</b>	...	<b>1732</b>	...	<b>1832</b>	<b>1932</b>	<b>2032</b>	<b>2132</b>
<b>Hady, Hady Lane/Houldsworth Drive</b>	...	<b>1411</b>	...	<b>1511</b>	...	<b>1636</b>	...	<b>1736</b>	...	<b>1836</b>	<b>1936</b>	<b>2036</b>	<b>2136</b>
<b>Calow, Chesterfield Royal Hospital Stop 2</b>	...	<b>1414</b>	...	<b>1514</b>	...	<b>1639</b>	...	<b>1739</b>	...	<b>1839</b>	<b>1939</b>	<b>2039</b>	<b>2139</b>



### Saturday (continued)

Service:	170A	170A
<b>Bakewell, Rutland Square, Stand C</b>	<b>2145</b>	<b>2245</b>
<b>Pilsley, School</b>		
<b>Chatsworth House</b>		
<b>Baslow, Nether End</b>	<b>2154</b>	<b>2254</b>
<b>Wadshelf, A619 Baslow Road, S/Eastbound</b>	<b>2201</b>	<b>2301</b>
<b>Holymoorside, Gallery Lane Terminus</b>	<b>2207</b>	<b>2307</b>
<b>Old Brampton, Church</b>		
<b>Holme Hall, Linacre Road/Oakamoor Close</b>		
<b>Old Hall Junior School, Old Road</b>		
<b>Brampton, Chatsworth Road/Storrs Road</b>	<b>2214</b>	<b>2314</b>
<b>Brampton, Barrell Inn</b>	<b>2218</b>	<b>2318</b>
<b>Chesterfield, New Beetwell Street, Stop B12</b>	<b>2222</b>	<b>2322</b>
<b>Chesterfield, Railway Station</b>	<b>2226</b>	<b>2326</b>
<b>Spital, Spital Lane/Taylor Crescent</b>	<b>2232</b>	...
<b>Hady, Hady Lane/Houldsworth Drive</b>	<b>2236</b>	...
<b>Calow, Chesterfield Royal Hospital Stop 2</b>	<b>2239</b>	...



**Sunday**

Service:	170A	170A	170A		170A	170A	170A	170A	
<b>Bakewell, Rutland Square, Stand C</b>	<b>0745</b>	<b>0845</b>	<b>0930</b>		<b>30</b>		<b>1830</b>	<b>2045</b>	<b>2245</b>
<b>Pilsley, School</b>			<b>0937</b>		<b>37</b>		<b>1837</b>		
<b>Chatsworth House</b>			<b>0944</b>		<b>44</b>		<b>1844</b>		
<b>Baslow, Nether End</b>	<b>0754</b>	<b>0854</b>	<b>0954</b>	Then at these mins past the hour	<b>54</b>		<b>1854</b>	<b>2054</b>	<b>2254</b>
<b>Wadshelf, A619 Baslow Road, S/Eastbound</b>	<b>0801</b>	<b>0901</b>	<b>1001</b>		<b>01</b>		<b>1901</b>	<b>2101</b>	<b>2301</b>
<b>Holymoorside, Gallery Lane Terminus</b>	<b>0807</b>	<b>0907</b>	<b>1007</b>		<b>07</b>	until	<b>1907</b>	<b>2107</b>	<b>2307</b>
<b>Brampton, Chatsworth Road/Storrs Road</b>	<b>0814</b>	<b>0914</b>	<b>1014</b>		<b>14</b>		<b>1914</b>	<b>2114</b>	<b>2314</b>
<b>Brampton, Barrell Inn</b>	<b>0818</b>	<b>0918</b>	<b>1018</b>		<b>18</b>		<b>1918</b>	<b>2118</b>	<b>2318</b>
<b>Chesterfield, New Beetwell Street, Stop B12</b>	<b>0822</b>	<b>0922</b>	<b>1022</b>		<b>22</b>	<b>1922</b>	<b>2122</b>	<b>2322</b>	
<b>Chesterfield, Railway Station</b>	<b>0826</b>	<b>0926</b>	<b>1026</b>		<b>26</b>	<b>1926</b>	<b>2126</b>	<b>2326</b>	
<b>Spital, Spital Lane/Taylor Crescent</b>	<b>0832</b>	<b>0932</b>	<b>1032</b>	<b>32</b>	<b>1932</b>	<b>2132</b>	...		
<b>Hady, Hady Lane/Houldsworth Drive</b>	<b>0836</b>	<b>0936</b>	<b>1036</b>	<b>36</b>	<b>1936</b>	<b>2136</b>	...		
<b>Calow, Chesterfield Royal Hospital Stop 2</b>	<b>0839</b>	<b>0939</b>	<b>1039</b>	<b>39</b>	<b>1939</b>	<b>2139</b>	...		



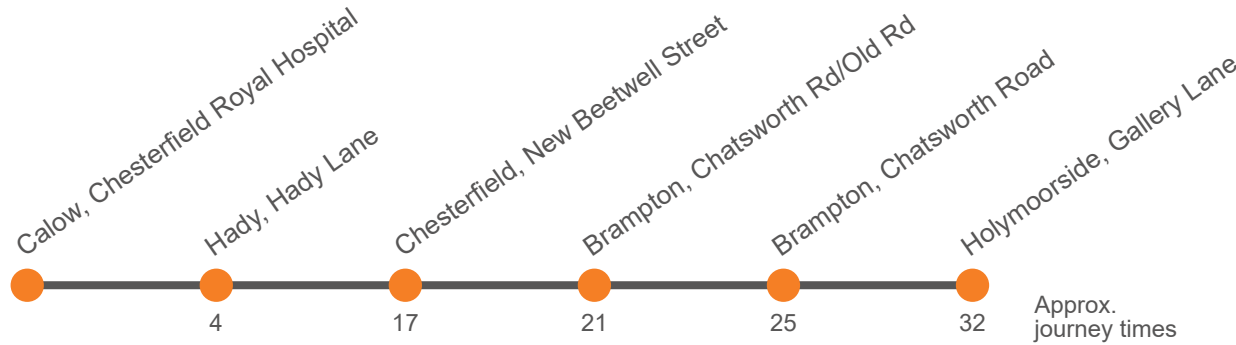
## Monday to Friday

Codes	Hol			Sch								
Service:	84	170	170	170c	84	170	84	170c	84	170	84	170c
<b>Calow, Chesterfield Royal Hospital Stop 1</b>	<b>0735</b>	...	...	...	<b>0915</b>	...	<b>1015</b>	...	<b>1115</b>	...	<b>1215</b>	...
<b>Hady, Hady Lane/Houldsworth Drive</b>	<b>0739</b>	...	...	...	<b>0919</b>	...	<b>1019</b>	...	<b>1119</b>	...	<b>1219</b>	...
<b>Spital, Spital Lane/Taylor Crescent</b>	<b>0743</b>	...	...	...	<b>0923</b>	...	<b>1023</b>	...	<b>1123</b>	...	<b>1223</b>	...
<b>Chesterfield, Railway Station</b>		<b>0750</b>	<b>0750</b>	<b>0850</b>		<b>0950</b>		<b>1050</b>		<b>1150</b>		<b>1250</b>
<b>Chesterfield, New Beetwell Street, Stop B12</b>	<b>0750</b>	<b>0800</b>	<b>0800</b>	<b>0900</b>	<b>0930</b>	<b>1000</b>	<b>1030</b>	<b>1100</b>	<b>1130</b>	<b>1200</b>	<b>1230</b>	<b>1300</b>
<b>Brampton, Chatsworth Rd opp Old Road</b>	<b>0754</b>			<b>0904</b>	<b>0934</b>	<b>1004</b>	<b>1034</b>	<b>1104</b>	<b>1134</b>	<b>1204</b>	<b>1234</b>	<b>1304</b>
<b>Brampton, Chatsworth Road opp Vincent Crescent</b>	<b>0758</b>			<b>0908</b>	<b>0938</b>	<b>1008</b>	<b>1038</b>	<b>1108</b>	<b>1138</b>	<b>1208</b>	<b>1238</b>	<b>1308</b>
<b>Holymoorside, Gallery Lane Terminus</b>	<b>0805</b>				<b>0945</b>		<b>1045</b>		<b>1145</b>		<b>1245</b>	
<b>Holme Hall, Linacre Road/Oakamoor Close</b>	...	<b>0810</b>	<b>0810</b>		...		...		...		...	
<b>Old Brampton, Church</b>	...	<b>0820</b>	<b>0820</b>		...	<b>1020</b>	...		...	<b>1220</b>	...	
<b>Wadshelf, A619 Baslow Road, N/Westbound</b>	...	<b>0825</b>	<b>0825</b>	<b>0915</b>	...	<b>1025</b>	...	<b>1115</b>	...	<b>1225</b>	...	<b>1315</b>
<b>Baslow, Nether End</b>	...	<b>0835</b>	<b>0835</b>	<b>0925</b>	...	<b>1035</b>	...	<b>1125</b>	...	<b>1235</b>	...	<b>1325</b>
<b>Chatsworth House</b>	...			<b>0932</b>	...		...	<b>1132</b>	...		...	<b>1332</b>
<b>Pilsley, School</b>	...			<b>0938</b>	...		...	<b>1138</b>	...		...	<b>1338</b>
<b>Bakewell, Rutland Square, Stand C</b>	...	<b>0845</b>	<b>0845</b>	<b>0945</b>	...	<b>1045</b>	...	<b>1145</b>	...	<b>1245</b>	...	<b>1345</b>
<b>Bakewell, Lady Manners School, Shutts Lane</b>	...	...	<b>0850</b>	...	...	...	...	...	...	...	...	...

Hol Runs during School Holidays Only

Sch Runs on Schooldays Only





Monday to Friday (continued)

Service:	84	170	84	170c	84	170	84	170c	84	170	170A	170A
Calow, Chesterfield Royal Hospital Stop 1	1315	...	1415	...	1515	...	1615	...	1715	1741	1841	1941
Hady, Hady Lane/Houldsworth Drive	1319	...	1419	...	1519	...	1619	...	1719	1745	1845	1945
Spital, Spital Lane/Taylor Crescent	1323	...	1423	...	1523	...	1623	...	1723	1749	1849	1949
Chesterfield, Railway Station		1350		1450		1550		1705		1805	1855	1955
Chesterfield, New Beetwell Street, Stop B12	1330	1400	1430	1500	1530	1600	1640	1715	1740	1815	1900	2000
Brampton, Chatsworth Rd opp Old Road	1334	1404	1434	1504	1534	1604	1644	1719	1744	1819	1904	2004
Brampton, Chatsworth Road opp Vincent Crescent	1338	1408	1438	1508	1538	1608	1648	1723	1748	1823	1908	2008
Holymoorside, Gallery Lane Terminus	1345		1445		1545		1655		1755		1915	2015
Holme Hall, Linacre Road/Oakamoor Close	...		...		...		...		...			
Old Brampton, Church	...	1420	...		...	1620	...		...	1835		
Wadshelf, A619 Baslow Road, N/Westbound	...	1425	...	1515	...	1625	...	1730	...	1840	1923	2023
Baslow, Nether End	...	1435	...	1525	...	1635	...	1740	...	1850	1930	2030
Chatsworth House	...		...	1532	...		...	1747	...			
Pilsley, School	...		...	1538	...		...	1753	...			
Bakewell, Rutland Square, Stand C	...	1445	...	1545	...	1645	...	1800	...	1900	1939	2039
Bakewell, Lady Manners School, Shutts Lane	...	...	...	...	...	...	...	...	...	...	...	...



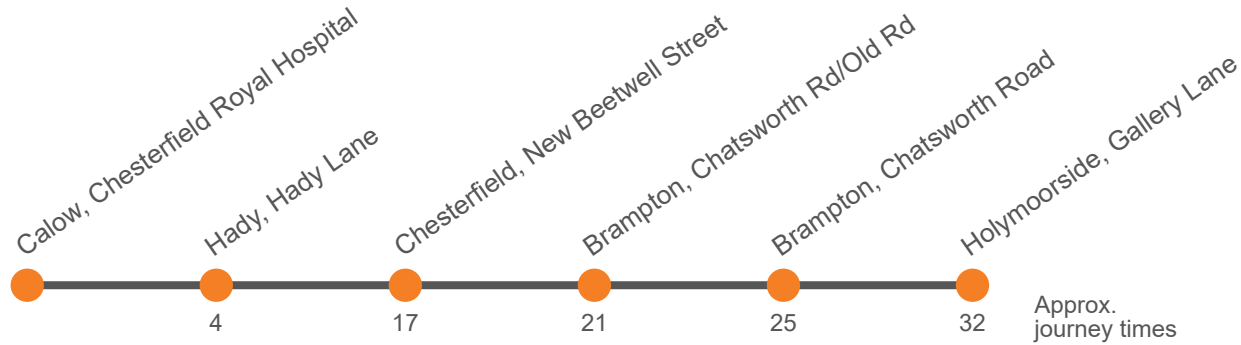
Monday to Friday (continued)

Service:	170A	170A	170A
Calow, Chesterfield Royal Hospital Stop 1	2041	2141	2241
Hady, Hady Lane/Houldsworth Drive	2045	2145	2245
Spital, Spital Lane/Taylor Crescent	2049	2149	2249
Chesterfield, Railway Station	2055	2155	2255
Chesterfield, New Beetwell Street, Stop B12	2100	2200	2300
Brampton, Chatsworth Rd opp Old Road	2104	2204	2304
Brampton, Chatsworth Road opp Vincent Crescent	2108	2208	2308
Holymoorside, Gallery Lane Terminus	2115	2215	2315
Holme Hall, Linacre Road/Oakamoor Close			
Old Brampton, Church			
Wadshelf, A619 Baslow Road, N/Westbound	2123	2223	2323
Baslow, Nether End	2130	2230	2330
Chatsworth House			
Pilsley, School			
Bakewell, Rutland Square, Stand C	2139	2239	2339
Bakewell, Lady Manners School, Shutts Lane	...	...	...



**Saturday**

Service:	84	170	170c	84	170	84	170c	84	170	84	170c	84
<b>Calow, Chesterfield Royal Hospital Stop 1</b>	<b>0735</b>	...	...	<b>0915</b>	...	<b>1015</b>	...	<b>1115</b>	...	<b>1215</b>	...	<b>1315</b>
<b>Hady, Hady Lane/Houldsworth Drive</b>	<b>0739</b>	...	...	<b>0919</b>	...	<b>1019</b>	...	<b>1119</b>	...	<b>1219</b>	...	<b>1319</b>
<b>Spital, Spital Lane/Taylor Crescent</b>	<b>0743</b>	...	...	<b>0923</b>	...	<b>1023</b>	...	<b>1123</b>	...	<b>1223</b>	...	<b>1323</b>
<b>Chesterfield, Railway Station</b>		<b>0750</b>	<b>0850</b>		<b>0950</b>		<b>1050</b>		<b>1150</b>		<b>1250</b>	
<b>Chesterfield, New Beetwell Street, Stop B12</b>	<b>0750</b>	<b>0800</b>	<b>0900</b>	<b>0930</b>	<b>1000</b>	<b>1030</b>	<b>1100</b>	<b>1130</b>	<b>1200</b>	<b>1230</b>	<b>1300</b>	<b>1330</b>
<b>Brampton, Chatsworth Rd opp Old Road</b>	<b>0754</b>		<b>0904</b>	<b>0934</b>	<b>1004</b>	<b>1034</b>	<b>1104</b>	<b>1134</b>	<b>1204</b>	<b>1234</b>	<b>1304</b>	<b>1334</b>
<b>Brampton, Chatsworth Road opp Vincent Crescent</b>	<b>0758</b>		<b>0908</b>	<b>0938</b>	<b>1008</b>	<b>1038</b>	<b>1108</b>	<b>1138</b>	<b>1208</b>	<b>1238</b>	<b>1308</b>	<b>1338</b>
<b>Holymoorside, Gallery Lane Terminus</b>	<b>0805</b>			<b>0945</b>		<b>1045</b>		<b>1145</b>		<b>1245</b>		<b>1345</b>
<b>Holme Hall, Linacre Road/Oakamoor Close</b>	...	<b>0810</b>		...		...		...		...		...
<b>Old Brampton, Church</b>	...	<b>0820</b>		...	<b>1020</b>	...		...	<b>1220</b>	...		...
<b>Wadshelf, A619 Baslow Road, N/Westbound</b>	...	<b>0825</b>	<b>0915</b>	...	<b>1025</b>	...	<b>1115</b>	...	<b>1225</b>	...	<b>1315</b>	...
<b>Baslow, Nether End</b>	...	<b>0835</b>	<b>0925</b>	...	<b>1035</b>	...	<b>1125</b>	...	<b>1235</b>	...	<b>1325</b>	...
<b>Chatsworth House</b>	...		<b>0932</b>	...		...	<b>1132</b>	...		...	<b>1332</b>	...
<b>Pilsley, School</b>	...		<b>0938</b>	...		...	<b>1138</b>	...		...	<b>1338</b>	...
<b>Bakewell, Rutland Square, Stand C</b>	...	<b>0845</b>	<b>0945</b>	...	<b>1045</b>	...	<b>1145</b>	...	<b>1245</b>	...	<b>1345</b>	...



### Saturday (continued)

Service:	170	84	170c	84	170	84	170c	84	170	170A	170A	170A
Calow, Chesterfield Royal Hospital Stop 1	...	1415	...	1515	...	1615	...	1715	1741	1841	1941	2041
Hady, Hady Lane/Houldsworth Drive	...	1419	...	1519	...	1619	...	1719	1745	1845	1945	2045
Spital, Spital Lane/Taylor Crescent	...	1423	...	1523	...	1623	...	1723	1749	1849	1949	2049
Chesterfield, Railway Station	1350		1450		1550		1705		1805	1855	1955	2055
Chesterfield, New Beetwell Street, Stop B12	1400	1430	1500	1530	1600	1640	1715	1740	1815	1900	2000	2100
Brampton, Chatsworth Rd opp Old Road	1404	1434	1504	1534	1604	1644	1719	1744	1819	1904	2004	2104
Brampton, Chatsworth Road opp Vincent Crescent	1408	1438	1508	1538	1608	1648	1723	1748	1823	1908	2008	2108
Holymoorside, Gallery Lane Terminus		1445		1545		1655		1755		1915	2015	2115
Holme Hall, Linacre Road/Oakamoor Close		...		...		...		...				
Old Brampton, Church	1420	...		...	1620	...		...	1835			
Wadshelf, A619 Baslow Road, N/Westbound	1425	...	1515	...	1625	...	1730	...	1840	1923	2023	2123
Baslow, Nether End	1435	...	1525	...	1635	...	1740	...	1850	1930	2030	2130
Chatsworth House		...	1532	...		...	1747	...				
Pilsley, School		...	1538	...		...	1753	...				
Bakewell, Rutland Square, Stand C	1445	...	1545	...	1645	...	1800	...	1900	1939	2039	2139



### Saturday (continued)

Service:	170A	170A
<b>Calow, Chesterfield Royal Hospital Stop 1</b>	<b>2141</b>	<b>2241</b>
<b>Hady, Hady Lane/Houldsworth Drive</b>	<b>2145</b>	<b>2245</b>
<b>Spital, Spital Lane/Taylor Crescent</b>	<b>2149</b>	<b>2249</b>
<b>Chesterfield, Railway Station</b>	<b>2155</b>	<b>2255</b>
<b>Chesterfield, New Beetwell Street, Stop B12</b>	<b>2200</b>	<b>2300</b>
<b>Brampton, Chatsworth Rd opp Old Road</b>	<b>2204</b>	<b>2304</b>
<b>Brampton, Chatsworth Road opp Vincent Crescent</b>	<b>2208</b>	<b>2308</b>
<b>Holymoorside, Gallery Lane Terminus</b>	<b>2215</b>	<b>2315</b>
<b>Holme Hall, Linacre Road/Oakamoor Close</b>		
<b>Old Brampton, Church</b>		
<b>Wadshelf, A619 Baslow Road, N/Westbound</b>	<b>2223</b>	<b>2323</b>
<b>Baslow, Nether End</b>	<b>2230</b>	<b>2330</b>
<b>Chatsworth House</b>		
<b>Pilsley, School</b>		
<b>Bakewell, Rutland Square, Stand C</b>	<b>2239</b>	<b>2339</b>



**Sunday**

Service:	170A	170A	170A	170A	170A	170A	170A
<b>Calow, Chesterfield Royal Hospital Stop 1</b>	<b>0841</b>	<b>41</b>	<b>1641</b>	<b>1741</b>	<b>1841</b>	<b>1941</b>	<b>2141</b>
<b>Hady, Hady Lane/Houldsworth Drive</b>	<b>0845</b>	<b>45</b>	<b>1645</b>	<b>1745</b>	<b>1845</b>	<b>1945</b>	<b>2145</b>
<b>Spital, Spital Lane/Taylor Crescent</b>	<b>0849</b>	<b>49</b>	<b>1649</b>	<b>1749</b>	<b>1849</b>	<b>1949</b>	<b>2149</b>
<b>Chesterfield, Railway Station</b>	<b>0855</b>	<b>55</b>	<b>1655</b>	<b>1755</b>	<b>1855</b>	<b>1955</b>	<b>2155</b>
<b>Chesterfield, New Beetwell Street, Stop B12</b>	<b>0900</b>	<b>00</b>	<b>1700</b>	<b>1800</b>	<b>1900</b>	<b>2000</b>	<b>2200</b>
<b>Brampton, Chatsworth Rd opp Old Road</b>	<b>0904</b>	<b>04</b>	<b>1704</b>	<b>1804</b>	<b>1904</b>	<b>2004</b>	<b>2204</b>
<b>Brampton, Chatsworth Road opp Vincent Crescent</b>	<b>0908</b>	<b>08</b>	<b>1708</b>	<b>1808</b>	<b>1908</b>	<b>2008</b>	<b>2208</b>
<b>Holymoorside, Gallery Lane Terminus</b>	<b>0915</b>	<b>15</b>	<b>1715</b>	<b>1815</b>	<b>1915</b>	<b>2015</b>	<b>2215</b>
<b>Wadshelf, A619 Baslow Road, N/Westbound</b>	<b>0923</b>	<b>23</b>	<b>1723</b>	<b>1823</b>	<b>1923</b>	<b>2023</b>	<b>2223</b>
<b>Baslow, Nether End</b>	<b>0930</b>	<b>30</b>	<b>1730</b>	<b>1830</b>	<b>1930</b>	<b>2030</b>	<b>2230</b>
<b>Chatsworth House</b>	<b>0937</b>	<b>37</b>	<b>1737</b>				
<b>Pilsley, School</b>	<b>0943</b>	<b>43</b>	<b>1743</b>				
<b>Bakewell, Rutland Square, Stand C</b>	<b>0950</b>	<b>50</b>	<b>1750</b>	<b>1839</b>	<b>1939</b>	<b>2039</b>	<b>2239</b>

These services receive some financial support from Derbyshire County Council and from the Department for Transport through its Derbyshire Bus Service Improvement Plan Award