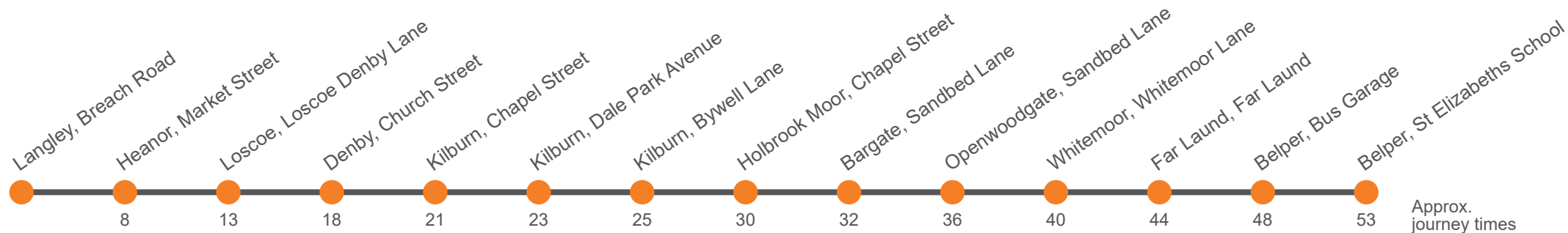


# 137

## Langley - Belper Primary School via Holbrook Moor

Effective from: 02/10/2022

Notts & Derby



### Monday to Friday

Codes	Sch	Sch
Langley, Kew Crescent	0742	Runs on Schooldays Only
Heanor, Market Place, Stop 2	0750	
Loscoe Denby Lane, Scarsdale House Farm	0755	
Denby Church	0800	
Kilburn, Cumbersome Corner	0803	
Kilburn, Dale Park Avenue	0805	
Kilburn, Toll Bar	0807	
Holbrook Moor, Post Office	0812	
Bargate, The White Hart	0814	
Openwoodgate, Hop Inn	0818	
Whitemoor, Hunter Road	0822	
Far Laund, Laund Avenue	0826	
Belper Bus Garage, Bay 1	0830	
Belper, St Elizabeths Primary School	0835	

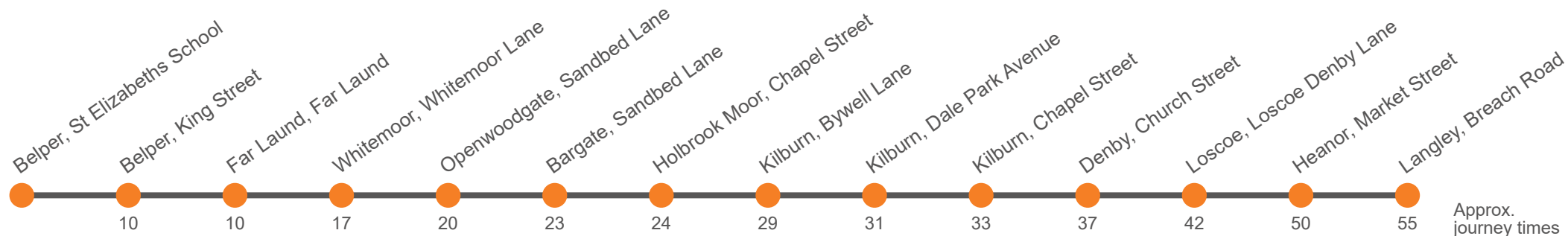
This service operates under contract to Derbyshire County Council

# 137

## Belper Primary School - Langley via Holbrook Moor

Effective from: 02/10/2022

Notts & Derby



### Monday to Friday

Codes	Sch	Sch
Belper, St Elizabeths Primary School	1540	Runs on Schooldays Only
Belper, King Street, Stop A	1550	
Far Laund, Laund Avenue	1550	
Whitemoor, Hunter Road	1557	
Openwoodgate, Hop Inn	1600	
Bargate, The White Hart	1603	
Holbrook Moor, Post Office	1604	
Kilburn, Toll Bar	1609	
Kilburn, Dale Park Avenue	1611	
Kilburn, Cumbersome Corner	1613	
Denby Church	1617	
Loscoe Denby Lane, Scarsdale House Farm	1622	
Heanor, Market Street, Stop 3	1630	
Langley, Kew Crescent	1635	

This service operates under contract to Derbyshire County Council

# 138

## Belper to Langley via Kilburn & Heanor

Effective from: 02/10/2022

Notts & Derby



### Monday to Friday

Codes	Sch	Hol	RQ1					
<b>Belper, King Street, Stop A</b>	...	<b>0800</b>	<b>0815</b>	<b>1000</b>	<b>1200</b>	<b>1400</b>	<b>1600</b>	<b>1800</b>
<b>Parks Estate, Post Office</b>	...	<b>0805</b>	<b>0820</b>	<b>1005</b>	<b>1205</b>	<b>1405</b>	<b>1605</b>	<b>1805</b>
<b>Bargate, Bargate Rd/White Hart</b>	...	<b>0808</b>	<b>0823</b>	<b>1008</b>	<b>1208</b>	<b>1408</b>	<b>1608</b>	<b>1808</b>
<b>Holbrook Moor, Post Office</b>	...	<b>0809</b>	<b>0824</b>	<b>1009</b>	<b>1209</b>	<b>1409</b>	<b>1609</b>	<b>1809</b>
<b>John Flamsted School, Denby</b>	...	<b>0825</b>						
<b>Rawson Green, Brickyard Lane</b>	<b>0633</b>	<b>0827</b>	<b>0827</b>	<b>1014</b>	<b>1214</b>	<b>1414</b>	<b>1614</b>	<b>1814</b>
<b>Horsley, Village Hall</b>	<b>0638</b>	<b>0832</b>	<b>0832</b>	<b>1020</b>	<b>1220</b>	<b>1420</b>	<b>1620</b>	<b>1820</b>
<b>Horsley Woodhouse, Oak Inn</b>	<b>0641</b>	<b>0835</b>	<b>0835</b>	<b>1023</b>	<b>1223</b>	<b>1423</b>	<b>1623</b>	<b>1823</b>
<b>Kilburn, Dale Park Avenue</b>	<b>0645</b>	<b>0840</b>	<b>0840</b>	<b>1028</b>	<b>1228</b>	<b>1428</b>	<b>1628</b>	<b>1828</b>
<b>Kilburn, Cumbersome Corner</b>	<b>0647</b>	<b>0843</b>	<b>0843</b>	<b>1030</b>	<b>1230</b>	<b>1430</b>	<b>1630</b>	<b>1830</b>
<b>Denby Church</b>	<b>0650</b>	<b>0846</b>	<b>0846</b>	<b>1035</b>	<b>1235</b>	<b>1435</b>	<b>1635</b>	<b>1835</b>
<b>Loscoe Denby Lane, Scarsdale House Farm</b>	<b>0653</b>	<b>0850</b>	<b>0850</b>	<b>1038</b>	<b>1238</b>	<b>1438</b>	<b>1638</b>	<b>1838</b>
<b>Heanor, Market Street, Stop 3</b>	<b>0657</b>	<b>0855</b>	<b>0855</b>	<b>1045</b>	<b>1245</b>	<b>1445</b>	<b>1645</b>	<b>1845</b>
<b>Langley, Kew Crescent</b>	<b>0700</b>	<b>0900</b>	<b>0900</b>	<b>1053</b>	<b>1253</b>	<b>1453</b>	<b>1653</b>	...

**Hol** Runs during School Holidays Only  
**RQ1** Passengers already on the bus may ask the driver to be dropped off between Heanor and Langley  
**Sch** Runs on Schooldays Only

# 138

## Belper to Langley via Kilburn & Heanor

Effective from: 02/10/2022

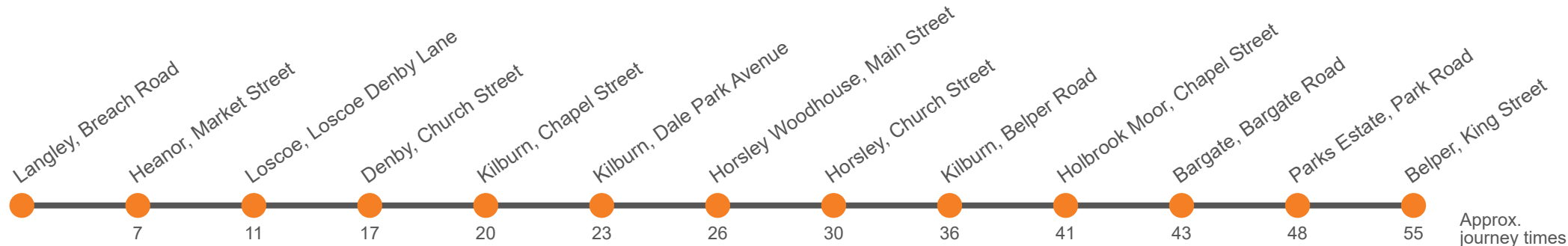
Notts & Derby



### Saturday

Codes	RQ1						
<b>Belper, King Street, Stop A</b>	...	<b>0815</b>	<b>1000</b>	<b>1200</b>	<b>1400</b>	<b>1600</b>	<b>1800</b>
<b>Parks Estate, Post Office</b>	...	<b>0820</b>	<b>1005</b>	<b>1205</b>	<b>1405</b>	<b>1605</b>	<b>1805</b>
<b>Bargate, Bargate Rd/White Hart</b>	...	<b>0823</b>	<b>1008</b>	<b>1208</b>	<b>1408</b>	<b>1608</b>	<b>1808</b>
<b>Holbrook Moor, Post Office</b>	...	<b>0824</b>	<b>1009</b>	<b>1209</b>	<b>1409</b>	<b>1609</b>	<b>1809</b>
<b>Rawson Green, Brickyard Lane</b>	<b>0633</b>	<b>0827</b>	<b>1014</b>	<b>1214</b>	<b>1414</b>	<b>1614</b>	<b>1814</b>
<b>Horsley, Village Hall</b>	<b>0638</b>	<b>0832</b>	<b>1020</b>	<b>1220</b>	<b>1420</b>	<b>1620</b>	<b>1820</b>
<b>Horsley Woodhouse, Oak Inn</b>	<b>0641</b>	<b>0835</b>	<b>1023</b>	<b>1223</b>	<b>1423</b>	<b>1623</b>	<b>1823</b>
<b>Kilburn, Dale Park Avenue</b>	<b>0645</b>	<b>0840</b>	<b>1028</b>	<b>1228</b>	<b>1428</b>	<b>1628</b>	<b>1828</b>
<b>Kilburn, Cumbersome Corner</b>	<b>0647</b>	<b>0843</b>	<b>1030</b>	<b>1230</b>	<b>1430</b>	<b>1630</b>	<b>1830</b>
<b>Denby Church</b>	<b>0650</b>	<b>0846</b>	<b>1035</b>	<b>1235</b>	<b>1435</b>	<b>1635</b>	<b>1835</b>
<b>Loscoe Denby Lane, Scarsdale House Farm</b>	<b>0653</b>	<b>0850</b>	<b>1038</b>	<b>1238</b>	<b>1438</b>	<b>1638</b>	<b>1838</b>
<b>Heanor, Market Street, Stop 3</b>	<b>0657</b>	<b>0855</b>	<b>1045</b>	<b>1245</b>	<b>1445</b>	<b>1645</b>	<b>1845</b>
<b>Langley, Kew Crescent</b>	<b>0700</b>	<b>0900</b>	<b>1053</b>	<b>1253</b>	<b>1453</b>	<b>1653</b>	...

RQ1 Passengers already on the bus may ask the driver to be dropped off between Heanor and Langley



### Monday to Friday

Codes	Sch	Hol						
<b>Langley, Kew Crescent</b>	<b>0700</b>	<b>0900</b>	<b>1100</b>	<b>1300</b>	<b>1455</b>	<b>1500</b>	<b>1700</b>	...
<b>Heanor, Market Place, Stop 2</b>	<b>0707</b>	<b>0907</b>	<b>1107</b>	<b>1307</b>	<b>1502</b>	<b>1507</b>	<b>1707</b>	<b>1845</b>
<b>Loscoe Denby Lane, Scarsdale House Farm</b>	<b>0711</b>	<b>0911</b>	<b>1111</b>	<b>1311</b>	<b>1506</b>	<b>1511</b>	<b>1711</b>	<b>1849</b>
<b>Denby Church</b>	<b>0717</b>	<b>0917</b>	<b>1117</b>	<b>1317</b>	<b>1512</b>	<b>1517</b>	<b>1717</b>	<b>1855</b>
<b>Kilburn, Cumbersome Corner</b>	<b>0720</b>	<b>0920</b>	<b>1120</b>	<b>1320</b>	<b>1515</b>	<b>1520</b>	<b>1720</b>	<b>1858</b>
<b>Kilburn, Dale Park Avenue</b>	<b>0723</b>	<b>0923</b>	<b>1123</b>	<b>1323</b>	<b>1518</b>	<b>1523</b>	<b>1723</b>	<b>1901</b>
<b>Horsley Woodhouse, opp Oak Inn</b>	<b>0726</b>	<b>0926</b>	<b>1126</b>	<b>1326</b>	<b>1521</b>	<b>1526</b>	<b>1726</b>	<b>1904</b>
<b>Horsley, Churches</b>	<b>0730</b>	<b>0930</b>	<b>1130</b>	<b>1330</b>	<b>1525</b>	<b>1530</b>	<b>1730</b>	<b>1908</b>
<b>Kilburn, Toll Bar</b>					<b>1531</b>			
<b>John Flamsteed School, Denby</b>					<b>1537</b>			
<b>Killis Lane, Belper Road</b>	<b>0736</b>	<b>0936</b>	<b>1136</b>	<b>1336</b>	<b>1545</b>	<b>1536</b>	<b>1736</b>	<b>1915</b>
<b>Holbrook Moor, Post Office</b>	<b>0741</b>	<b>0941</b>	<b>1141</b>	<b>1341</b>	<b>1550</b>	<b>1541</b>	<b>1741</b>	...
<b>Bargate, Bargate Road/White Hart</b>	<b>0743</b>	<b>0943</b>	<b>1143</b>	<b>1343</b>	<b>1552</b>	<b>1543</b>	<b>1743</b>	...
<b>Parks Estate, Park Road Shops</b>	<b>0748</b>	<b>0948</b>	<b>1148</b>	<b>1348</b>	<b>1555</b>	<b>1548</b>	<b>1748</b>	...
<b>Belper, King Street, Stop A</b>	<b>0755</b>	<b>0955</b>	<b>1155</b>	<b>1355</b>	<b>1600</b>	<b>1555</b>	<b>1755</b>	...

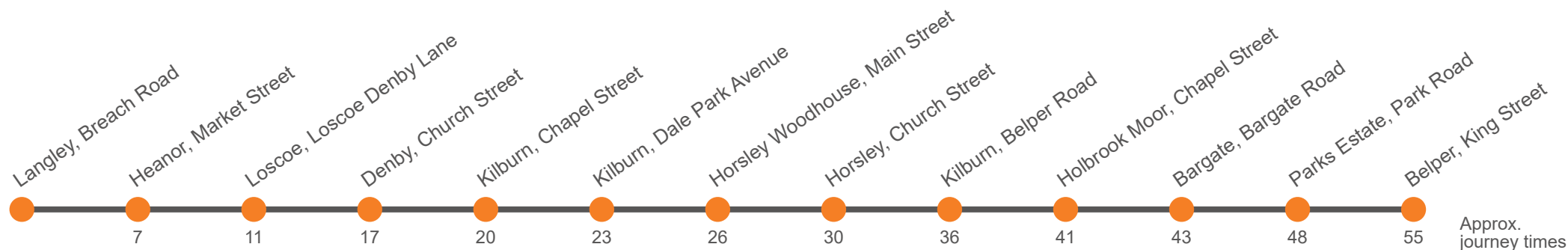
Hol Runs during School Holidays Only  
Sch Runs on Schooldays Only

# 138

## Langley to Belper via Heanor & Kilburn

Effective from: 02/10/2022

Notts & Derby



### Saturday

Langley, Kew Crescent	0700	0900	1100	1300	1500	1700	...
Heanor, Market Place, Stop 2	0707	0907	1107	1307	1507	1707	1845
Loscoe Denby Lane, Scarsdale House Farm	0711	0911	1111	1311	1511	1711	1849
Denby Church	0717	0917	1117	1317	1517	1717	1855
Kilburn, Cumbersome Corner	0720	0920	1120	1320	1520	1720	1858
Kilburn, Dale Park Avenue	0723	0923	1123	1323	1523	1723	1901
Horsley Woodhouse, opp Oak Inn	0726	0926	1126	1326	1526	1726	1904
Horsley, Churches	0730	0930	1130	1330	1530	1730	1908
Killis Lane, Belper Road	0736	0936	1136	1336	1536	1736	1915
Holbrook Moor, Post Office	0741	0941	1141	1341	1541	1741	...
Bargate, Bargate Road/White Hart	0743	0943	1143	1343	1543	1743	...
Parks Estate, Park Road Shops	0748	0948	1148	1348	1548	1748	...
Belper, King Street, Stop A	0755	0955	1155	1355	1555	1755	...

This service operates under contract to Derbyshire County Council