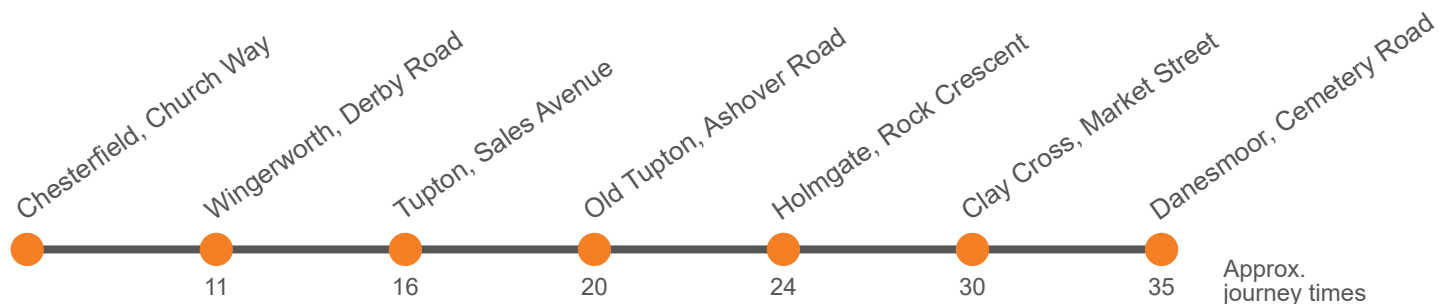


Monday to Friday

| Service: | 51 | 51 | 51 | 51 | 51 | 51 | 51 | 51 | 51 | 51 | 51 | 51 | 51 |
|---|-------------|-------------|-------------|-------------|-------------|-------------|-------------|-------------|-------------|-------------|-------------|-------------|-------------|
| Chesterfield, Church Way, Stop H1 | 0523 | 0549 | 0607 | 0629 | 0649 | 0712 | 0733 | 0802 | 0833 | 0903 | 0934 | 1004 | 1034 |
| Grangewood Farm, Harehill Road | | | | | | | | | | | | | |
| Wingerworth, Derby Rd/Nottingham Drive | 0532 | 0558 | 0616 | 0638 | 0658 | 0721 | 0744 | 0815 | 0846 | 0915 | 0945 | 1015 | 1045 |
| Old Tupton, The Tupton Tap/Derby Road | 0535 | | | | | | | | | | | | |
| Tupton, Sales Avenue | | 0603 | 0621 | 0643 | 0703 | 0726 | 0750 | 0821 | 0852 | 0921 | 0951 | 1021 | 1051 |
| Old Tupton, Ashover Rd/Tupton Tap | | 0607 | 0625 | 0647 | 0707 | 0730 | 0756 | 0826 | 0856 | 0925 | 0955 | 1025 | 1055 |
| Holmgate, Rock Crescent | | 0611 | 0629 | 0651 | 0711 | 0734 | 0800 | 0830 | 0900 | 0929 | 0959 | 1029 | 1059 |
| Clay Cross, Market Street opp New Inn | 0539 | 0617 | 0635 | 0657 | 0717 | 0740 | 0806 | 0836 | 0906 | 0935 | 1005 | 1035 | 1105 |
| Danesmoor, Cemetery Road | 0543 | 0622 | 0640 | 0702 | 0722 | 0745 | 0811 | 0841 | 0911 | 0940 | 1010 | 1040 | 1110 |

Monday to Friday (continued)

| Service: | 51 | 51 | 51 | 51 | 51 | 51 | 51 | 51 | 51 | 51 | 51 | 51 | 51 |
|---|-------------|-------------|-------------|-------------|-------------|-------------|-------------|-------------|-------------|-------------|-------------|-------------|-------------|
| Chesterfield, Church Way, Stop H1 | 1104 | 1134 | 1204 | 1234 | 1304 | 1334 | 1404 | 1434 | 1504 | 1534 | 1554 | 1617 | 1642 |
| Grangewood Farm, Harehill Road | | | | | | | | | | | | | |
| Wingerworth, Derby Rd/Nottingham Drive | 1115 | 1145 | 1216 | 1246 | 1316 | 1346 | 1417 | 1447 | 1517 | 1547 | 1607 | 1631 | 1658 |
| Old Tupton, The Tupton Tap/Derby Road | | | | | | | | | | | | | |
| Tupton, Sales Avenue | 1121 | 1151 | 1222 | 1252 | 1322 | 1352 | 1423 | 1453 | 1523 | 1553 | 1613 | 1637 | 1704 |
| Old Tupton, Ashover Rd/Tupton Tap | 1125 | 1155 | 1226 | 1256 | 1326 | 1356 | 1427 | 1500 | 1528 | 1558 | 1618 | 1642 | 1709 |
| Holmgate, Rock Crescent | 1129 | 1159 | 1230 | 1300 | 1330 | 1400 | 1431 | 1504 | 1532 | 1602 | 1622 | 1646 | 1713 |
| Clay Cross, Market Street opp New Inn | 1135 | 1205 | 1236 | 1306 | 1336 | 1406 | 1437 | 1513 | 1538 | 1608 | 1628 | 1652 | 1719 |
| Danesmoor, Cemetery Road | 1140 | 1210 | 1241 | 1311 | 1341 | 1411 | 1442 | 1518 | 1544 | 1614 | 1634 | 1658 | 1724 |

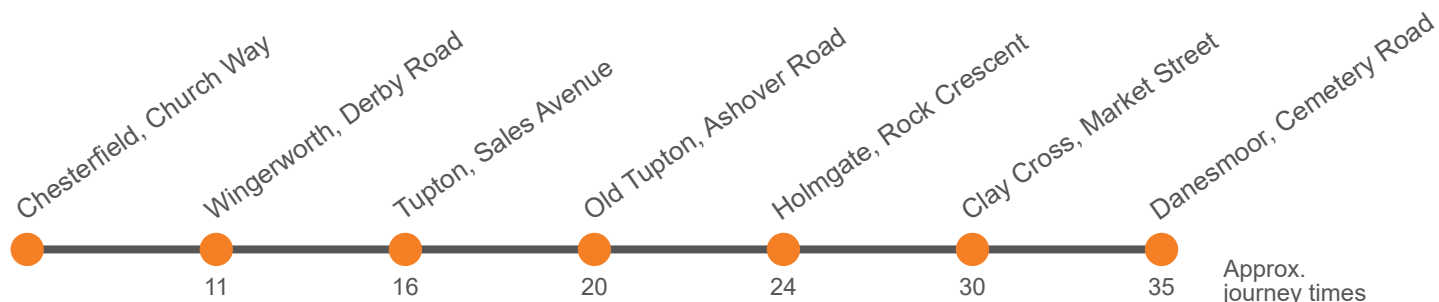


Monday to Friday (continued)

| Service: | 51 | 51 | 51 | 51 | 51 | 51 | 51 | 51A | 51A |
|---|-------------|-------------|-------------|-------------|-------------|-------------|-------------|-------------|-------------|
| Chesterfield, Church Way, Stop H1 | 1706 | 1732 | 1802 | 1832 | 1902 | 1950 | 2045 | 2145 | 2315 |
| Grangewood Farm, Harehill Road | | | | | | | | 2157 | 2327 |
| Wingerworth, Derby Rd/Nottingham Drive | 1723 | 1744 | 1814 | 1843 | 1913 | 2000 | 2055 | 2202 | 2332 |
| Old Tupton, The Tupton Tap/Derby Road | | | | | | | | | |
| Tupton, Sales Avenue | 1729 | 1750 | 1819 | 1848 | 1918 | 2005 | 2100 | 2207 | 2337 |
| Old Tupton, Ashover Rd/Tupton Tap | 1733 | 1754 | 1823 | 1852 | 1922 | 2009 | 2104 | 2211 | 2341 |
| Holmgate, Rock Crescent | 1737 | 1758 | 1827 | 1856 | 1926 | 2013 | 2108 | 2215 | 2344 |
| Clay Cross, Market Street opp New Inn | 1742 | 1803 | 1832 | 1901 | 1931 | 2018 | 2113 | 2220 | 2349 |
| Danesmoor, Cemetery Road | 1747 | 1808 | 1837 | 1906 | 1936 | 2023 | 2118 | 2225 | 2354 |

Saturday

| Service: | 51 | 51 | 51 | 51 | 51 | 51 | 51 | 51 | 51 | 51 | 51 | 51 | 51 |
|---|-------------|-------------|-------------|-------------|-------------|-------------|-------------|-------------|-------------|-------------|-------------|-------------|-------------|
| Chesterfield, Church Way, Stop H1 | 0553 | 0640 | 0710 | 0740 | 0806 | 0836 | 0906 | 0934 | 1004 | 1034 | 1104 | 1134 | 1204 |
| Grangewood Farm, Harehill Road | | | | | | | | | | | | | |
| Wingerworth, Derby Rd/Nottingham Drive | 0601 | 0649 | 0719 | 0749 | 0816 | 0846 | 0916 | 0945 | 1016 | 1046 | 1116 | 1146 | 1217 |
| Old Tupton, The Tupton Tap/Derby Road | 0604 | | | | | | | | | | | | |
| Tupton, Sales Avenue | | 0654 | 0724 | 0754 | 0821 | 0851 | 0921 | 0951 | 1022 | 1052 | 1122 | 1152 | 1223 |
| Old Tupton, Ashover Rd/Tupton Tap | | 0657 | 0727 | 0757 | 0825 | 0855 | 0925 | 0955 | 1026 | 1056 | 1126 | 1156 | 1227 |
| Holmgate, Rock Crescent | | 0701 | 0731 | 0801 | 0829 | 0859 | 0929 | 0959 | 1030 | 1100 | 1130 | 1200 | 1231 |
| Clay Cross, Market Street opp New Inn | 0608 | 0707 | 0737 | 0807 | 0835 | 0905 | 0935 | 1005 | 1036 | 1106 | 1136 | 1206 | 1237 |
| Danesmoor, Cemetery Road | 0612 | 0712 | 0742 | 0812 | 0840 | 0910 | 0940 | 1010 | 1041 | 1111 | 1141 | 1211 | 1242 |

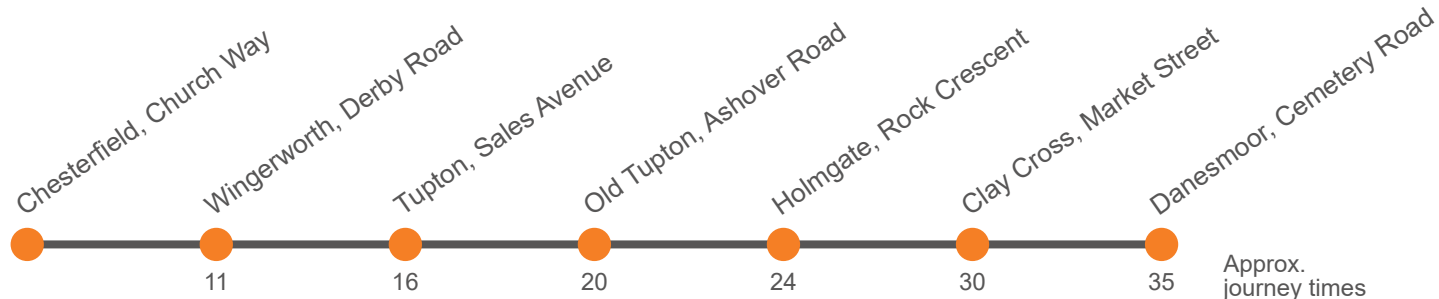


Saturday (continued)

| Service: | 51 | 51 | 51 | 51 | 51 | 51 | 51 | 51 | 51 | 51 | 51 | 51 | 51 | 51 |
|---|-------------|-------------|-------------|-------------|-------------|-------------|-------------|-------------|-------------|-------------|-------------|-------------|-------------|----|
| Chesterfield, Church Way, Stop H1 | 1234 | 1304 | 1334 | 1404 | 1434 | 1504 | 1534 | 1604 | 1634 | 1704 | 1734 | 1804 | 1834 | |
| Grangewood Farm, Harehill Road | | | | | | | | | | | | | | |
| Wingerworth, Derby Rd/Nottingham Drive | 1247 | 1317 | 1347 | 1417 | 1446 | 1516 | 1546 | 1616 | 1646 | 1716 | 1746 | 1814 | 1844 | |
| Old Tupton, The Tupton Tap/Derby Road | | | | | | | | | | | | | | |
| Tupton, Sales Avenue | 1253 | 1323 | 1353 | 1423 | 1452 | 1521 | 1551 | 1621 | 1651 | 1721 | 1751 | 1819 | 1849 | |
| Old Tupton, Ashover Rd/Tupton Tap | 1257 | 1327 | 1357 | 1427 | 1456 | 1525 | 1555 | 1625 | 1655 | 1725 | 1755 | 1822 | 1852 | |
| Holmgate, Rock Crescent | 1301 | 1331 | 1401 | 1431 | 1500 | 1529 | 1559 | 1629 | 1659 | 1729 | 1759 | 1826 | 1856 | |
| Clay Cross, Market Street opp New Inn | 1307 | 1337 | 1407 | 1437 | 1506 | 1535 | 1605 | 1635 | 1705 | 1734 | 1804 | 1831 | 1901 | |
| Danesmoor, Cemetery Road | 1312 | 1342 | 1412 | 1442 | 1511 | 1540 | 1610 | 1640 | 1710 | 1739 | 1809 | 1836 | 1906 | |

Saturday (continued)

| Service: | 51 | 51 | 51 | 51A | 51A |
|---|-------------|-------------|-------------|-------------|-------------|
| Chesterfield, Church Way, Stop H1 | 1904 | 1950 | 2045 | 2145 | 2315 |
| Grangewood Farm, Harehill Road | | | | 2157 | 2327 |
| Wingerworth, Derby Rd/Nottingham Drive | 1914 | 2000 | 2055 | 2202 | 2332 |
| Old Tupton, The Tupton Tap/Derby Road | | | | | |
| Tupton, Sales Avenue | 1919 | 2005 | 2100 | 2207 | 2337 |
| Old Tupton, Ashover Rd/Tupton Tap | 1922 | 2009 | 2104 | 2211 | 2341 |
| Holmgate, Rock Crescent | 1926 | 2013 | 2108 | 2215 | 2344 |
| Clay Cross, Market Street opp New Inn | 1931 | 2018 | 2113 | 2220 | 2349 |
| Danesmoor, Cemetery Road | 1936 | 2023 | 2118 | 2225 | 2354 |



Sunday

| Service: | 51 | 51 | 51 | 51 | 51 | 51 | 51 | 51 | 51 | 51 | 51 | 51 | 51 |
|---|-------------|-------------|-------------|-------------|-------------|-------------|-------------|-------------|-------------|-------------|-------------|-------------|-------------|
| Chesterfield, Church Way, Stop H1 | 0827 | 0927 | 1027 | 1124 | 1224 | 1324 | 1424 | 1524 | 1624 | 1724 | 1824 | 1927 | 2027 |
| Wingerworth, Derby Rd/Nottingham Drive | 0835 | 0936 | 1037 | 1135 | 1236 | 1336 | 1436 | 1536 | 1635 | 1735 | 1835 | 1936 | 2036 |
| Tupton, Sales Avenue | 0839 | 0941 | 1042 | 1140 | 1241 | 1341 | 1441 | 1541 | 1640 | 1740 | 1840 | 1941 | 2041 |
| Old Tupton, Ashover Rd/Tupton Tap | 0842 | 0945 | 1046 | 1144 | 1245 | 1345 | 1445 | 1545 | 1644 | 1744 | 1844 | 1945 | 2045 |
| Holmgate, Rock Crescent | 0845 | 0948 | 1049 | 1147 | 1249 | 1349 | 1449 | 1549 | 1648 | 1748 | 1847 | 1948 | 2048 |
| Clay Cross, Market Street opp New Inn | 0850 | 0953 | 1054 | 1152 | 1254 | 1354 | 1454 | 1554 | 1653 | 1753 | 1852 | 1953 | 2053 |
| Danesmoor, Cemetery Road | 0855 | 0958 | 1059 | 1157 | 1259 | 1359 | 1459 | 1559 | 1658 | 1758 | 1857 | 1958 | 2058 |

Sunday (continued)

| Service: | 51 | 51 |
|---|-------------|-------------|
| Chesterfield, Church Way, Stop H1 | 2127 | 2227 |
| Wingerworth, Derby Rd/Nottingham Drive | 2136 | 2236 |
| Tupton, Sales Avenue | 2141 | 2241 |
| Old Tupton, Ashover Rd/Tupton Tap | 2145 | 2245 |
| Holmgate, Rock Crescent | 2148 | 2248 |
| Clay Cross, Market Street opp New Inn | 2153 | 2253 |
| Danesmoor, Cemetery Road | 2158 | 2258 |



Monday to Friday

| | | | | | | | | | | | | | |
|--|------|------|------|------|------|------|------|------|------|------|------|------|------|
| Danesmoor, Cemetery Road | 0544 | 0623 | 0641 | 0703 | 0724 | 0747 | 0812 | 0842 | 0912 | 0942 | 1012 | 1042 | 1112 |
| Danesmoor, Springvale Road | 0546 | 0625 | 0643 | 0705 | 0726 | 0749 | 0814 | 0844 | 0914 | 0944 | 1014 | 1044 | 1114 |
| Clay Cross, Bus Station, Stand 4 | 0552 | 0632 | 0651 | 0714 | 0736 | 0756 | 0823 | 0853 | 0923 | 0953 | 1023 | 1053 | 1123 |
| Holmgate, Rock Crescent | 0557 | 0637 | 0658 | 0721 | 0744 | 0802 | 0828 | 0858 | 0928 | 0958 | 1028 | 1058 | 1128 |
| Old Tupton, Ashover Rd/Tupton Tap | 0600 | 0640 | 0702 | 0725 | 0748 | 0806 | 0832 | 0902 | 0932 | 1002 | 1031 | 1101 | 1131 |
| Tupton, Sales Avenue | 0604 | 0644 | 0706 | 0730 | 0753 | 0812 | 0837 | 0906 | 0936 | 1006 | 1035 | 1105 | 1135 |
| Wingerworth, Derby Rd/Nottingham Drive | 0610 | 0650 | 0714 | 0738 | 0801 | 0821 | 0845 | 0912 | 0942 | 1012 | 1041 | 1111 | 1141 |
| Chesterfield, Church Way | 0622 | 0702 | 0728 | 0755 | 0818 | 0841 | 0904 | 0928 | 0958 | 1028 | 1057 | 1127 | 1157 |

Monday to Friday (continued)

| | | | | | | | | | | | | | |
|--|------|------|------|------|------|------|------|------|------|------|------|------|------|
| Danesmoor, Cemetery Road | 1142 | 1212 | 1242 | 1312 | 1342 | 1412 | 1443 | 1519 | 1545 | 1615 | 1635 | 1659 | 1725 |
| Danesmoor, Springvale Road | 1144 | 1214 | 1244 | 1314 | 1344 | 1414 | 1445 | 1521 | 1547 | 1617 | 1637 | 1701 | 1727 |
| Clay Cross, Bus Station, Stand 4 | 1153 | 1223 | 1253 | 1323 | 1353 | 1423 | 1454 | 1530 | 1556 | 1626 | 1646 | 1710 | 1736 |
| Holmgate, Rock Crescent | 1158 | 1228 | 1258 | 1328 | 1358 | 1428 | 1459 | 1535 | 1601 | 1631 | 1651 | 1715 | 1741 |
| Old Tupton, Ashover Rd/Tupton Tap | 1201 | 1231 | 1301 | 1331 | 1401 | 1431 | 1502 | 1538 | 1604 | 1634 | 1654 | 1718 | 1744 |
| Tupton, Sales Avenue | 1205 | 1235 | 1305 | 1335 | 1405 | 1435 | 1507 | 1542 | 1608 | 1638 | 1658 | 1722 | 1748 |
| Wingerworth, Derby Rd/Nottingham Drive | 1211 | 1241 | 1311 | 1341 | 1411 | 1441 | 1513 | 1548 | 1614 | 1644 | 1704 | 1728 | 1753 |
| Chesterfield, Church Way | 1227 | 1257 | 1327 | 1357 | 1427 | 1457 | 1529 | 1605 | 1630 | 1700 | 1720 | 1744 | 1808 |

N.B. There are no Service 51A journeys in this direction towards Chesterfield



Monday to Friday (continued)

| | | | | | | | | | |
|--|------|------|------|------|------|------|------|------|------|
| Danesmoor, Cemetery Road | 1748 | 1809 | 1838 | 1907 | 1937 | 2025 | 2120 | 2230 | 2354 |
| Danesmoor, Springvale Road | 1750 | 1811 | 1840 | 1909 | 1939 | 2027 | 2122 | 2232 | 2356 |
| Clay Cross, Bus Station, Stand 4 | 1756 | 1817 | 1846 | 1915 | 1945 | 2033 | 2128 | 2238 | 0001 |
| Holmgate, Rock Crescent | 1801 | 1822 | 1851 | 1920 | 1950 | 2037 | 2132 | 2242 | ... |
| Old Tupton, Ashover Rd/Tupton Tap | 1804 | 1825 | 1854 | 1923 | 1953 | 2040 | 2135 | 2245 | ... |
| Tupton, Sales Avenue | 1808 | 1829 | 1858 | 1927 | 1957 | 2044 | 2139 | 2249 | ... |
| Wingerworth, Derby Rd/Nottingham Drive | 1813 | 1834 | 1903 | 1932 | 2002 | 2049 | 2144 | 2254 | ... |
| Chesterfield, Church Way | 1827 | 1848 | 1917 | 1945 | 2015 | 2102 | 2157 | 2307 | ... |

Saturday

| | | | | | | | | | | | | | |
|--|------|------|------|------|------|------|------|------|------|------|------|------|------|
| Danesmoor, Cemetery Road | 0613 | 0713 | 0743 | 0813 | 0842 | 0912 | 0942 | 1012 | 1042 | 1112 | 1142 | 1212 | 1243 |
| Danesmoor, Springvale Road | 0615 | 0715 | 0745 | 0815 | 0844 | 0914 | 0944 | 1014 | 1044 | 1114 | 1144 | 1214 | 1245 |
| Clay Cross, Bus Station, Stand 4 | 0621 | 0721 | 0751 | 0822 | 0851 | 0922 | 0953 | 1023 | 1053 | 1123 | 1153 | 1223 | 1254 |
| Holmgate, Rock Crescent | 0625 | 0725 | 0755 | 0827 | 0856 | 0927 | 0958 | 1028 | 1058 | 1128 | 1158 | 1228 | 1259 |
| Old Tupton, Ashover Rd/Tupton Tap | 0628 | 0728 | 0758 | 0831 | 0900 | 0931 | 1002 | 1032 | 1102 | 1132 | 1202 | 1232 | 1303 |
| Tupton, Sales Avenue | 0631 | 0732 | 0802 | 0835 | 0904 | 0935 | 1006 | 1036 | 1106 | 1136 | 1206 | 1236 | 1307 |
| Wingerworth, Derby Rd/Nottingham Drive | 0636 | 0737 | 0808 | 0841 | 0910 | 0941 | 1012 | 1042 | 1112 | 1142 | 1212 | 1242 | 1313 |
| Chesterfield, Church Way | 0649 | 0750 | 0821 | 0854 | 0924 | 0956 | 1027 | 1058 | 1128 | 1158 | 1228 | 1258 | 1329 |

N.B. There are no Service 51A journeys in this direction towards Chesterfield



Saturday (continued)

| | | | | | | | | | | | | | |
|--|------|------|------|------|------|------|------|------|------|------|------|------|------|
| Danesmoor, Cemetery Road | 1313 | 1343 | 1413 | 1443 | 1512 | 1542 | 1612 | 1642 | 1712 | 1740 | 1810 | 1837 | 1907 |
| Danesmoor, Springvale Road | 1315 | 1345 | 1415 | 1445 | 1514 | 1544 | 1614 | 1644 | 1714 | 1742 | 1812 | 1839 | 1909 |
| Clay Cross, Bus Station, Stand 4 | 1324 | 1354 | 1424 | 1454 | 1523 | 1553 | 1622 | 1652 | 1720 | 1748 | 1818 | 1845 | 1915 |
| Holmgate, Rock Crescent | 1329 | 1359 | 1429 | 1459 | 1528 | 1558 | 1627 | 1657 | 1725 | 1753 | 1823 | 1850 | 1920 |
| Old Tupton, Ashover Rd/Tupton Tap | 1333 | 1403 | 1433 | 1503 | 1532 | 1602 | 1631 | 1701 | 1728 | 1756 | 1826 | 1853 | 1923 |
| Tupton, Sales Avenue | 1337 | 1407 | 1437 | 1507 | 1536 | 1606 | 1635 | 1705 | 1732 | 1800 | 1830 | 1857 | 1927 |
| Wingerworth, Derby Rd/Nottingham Drive | 1343 | 1413 | 1443 | 1513 | 1541 | 1611 | 1640 | 1710 | 1737 | 1805 | 1835 | 1902 | 1932 |
| Chesterfield, Church Way | 1359 | 1429 | 1459 | 1529 | 1556 | 1626 | 1654 | 1724 | 1751 | 1819 | 1849 | 1916 | 1945 |

Saturday (continued)

| | | | | | |
|--|------|------|------|------|------|
| Danesmoor, Cemetery Road | 1937 | 2025 | 2120 | 2230 | 2354 |
| Danesmoor, Springvale Road | 1939 | 2027 | 2122 | 2232 | 2356 |
| Clay Cross, Bus Station, Stand 4 | 1945 | 2033 | 2128 | 2238 | 0001 |
| Holmgate, Rock Crescent | 1950 | 2037 | 2132 | 2242 | ... |
| Old Tupton, Ashover Rd/Tupton Tap | 1953 | 2040 | 2135 | 2245 | ... |
| Tupton, Sales Avenue | 1957 | 2044 | 2139 | 2249 | ... |
| Wingerworth, Derby Rd/Nottingham Drive | 2002 | 2049 | 2144 | 2254 | ... |
| Chesterfield, Church Way | 2015 | 2102 | 2157 | 2307 | ... |

N.B. There are no Service 51A journeys in this direction towards Chesterfield



Sunday

| | | | | | | | | | | | | | |
|--|------|------|------|------|------|------|------|------|------|------|------|------|------|
| Danesmoor, Cemetery Road | 0758 | 0858 | 1000 | 1100 | 1200 | 1300 | 1400 | 1500 | 1600 | 1700 | 1800 | 1900 | 2000 |
| Danesmoor, Springvale Road | 0800 | 0900 | 1002 | 1102 | 1202 | 1302 | 1402 | 1502 | 1602 | 1702 | 1802 | 1902 | 2002 |
| Clay Cross, Bus Station, Stand 4 | 0806 | 0906 | 1008 | 1108 | 1208 | 1308 | 1408 | 1508 | 1608 | 1708 | 1808 | 1908 | 2008 |
| Holmgate, Rock Crescent | 0810 | 0910 | 1012 | 1112 | 1213 | 1313 | 1413 | 1513 | 1613 | 1712 | 1812 | 1912 | 2012 |
| Old Tupton, Ashover Rd/Tupton Tap | 0813 | 0913 | 1015 | 1115 | 1216 | 1316 | 1416 | 1516 | 1616 | 1715 | 1815 | 1915 | 2015 |
| Tupton, Sales Avenue | 0817 | 0917 | 1019 | 1119 | 1220 | 1320 | 1420 | 1520 | 1620 | 1719 | 1819 | 1919 | 2019 |
| Wingerworth, Derby Rd/Nottingham Drive | 0822 | 0922 | 1024 | 1124 | 1225 | 1325 | 1425 | 1525 | 1625 | 1724 | 1824 | 1924 | 2024 |
| Chesterfield, Church Way | 0835 | 0935 | 1037 | 1137 | 1238 | 1338 | 1438 | 1538 | 1638 | 1737 | 1837 | 1937 | 2037 |

Sunday (continued)

| | | | |
|--|------|------|------|
| Danesmoor, Cemetery Road | 2100 | 2200 | 2300 |
| Danesmoor, Springvale Road | 2102 | 2202 | 2302 |
| Clay Cross, Bus Station, Stand 4 | 2108 | 2208 | 2308 |
| Holmgate, Rock Crescent | 2112 | 2212 | 2312 |
| Old Tupton, Ashover Rd/Tupton Tap | 2115 | 2215 | 2315 |
| Tupton, Sales Avenue | 2118 | 2218 | 2318 |
| Wingerworth, Derby Rd/Nottingham Drive | 2123 | 2223 | 2323 |
| Chesterfield, Church Way | 2136 | 2236 | 2336 |

N.B. There are no Service 51A journeys in this direction towards Chesterfield