



## Monday to Friday

Codes											Hol	Sch	Hol
Service:	54	54	54	54	54A	54	54A	54	54	54A	54	54	54A
<b>Chesterfield, Church Way, Stop H2</b>	<b>0500</b>	<b>0530</b>	<b>0600</b>	<b>0620</b>	<b>0635</b>	<b>0650</b>	<b>0705</b>	<b>0720</b>	<b>0735</b>	<b>0748</b>	<b>0800</b>	<b>0800</b>	<b>0815</b>
<b>Chesterfield, Railway Station</b>	<b>0503</b>	<b>0533</b>	<b>0603</b>	<b>0623</b>	<b>0638</b>	<b>0654</b>	<b>0709</b>	<b>0724</b>	<b>0739</b>	<b>0752</b>	<b>0804</b>	<b>0805</b>	<b>0819</b>
<b>Hasland, Eastwood Park</b>	<b>0508</b>	<b>0538</b>	<b>0608</b>	<b>0630</b>	<b>0645</b>	<b>0700</b>	<b>0715</b>	<b>0730</b>	<b>0745</b>	<b>0758</b>	<b>0811</b>	<b>0814</b>	<b>0826</b>
<b>Grassmoor, New Street</b>	<b>0512</b>	<b>0542</b>	<b>0612</b>	<b>0635</b>	<b>0650</b>	<b>0705</b>	<b>0720</b>	<b>0735</b>	<b>0750</b>	<b>0803</b>	<b>0815</b>	<b>0819</b>	<b>0830</b>
<b>North Wingfield, Alma Road/Hucklow Ave</b>					<b>0655</b>		<b>0725</b>			<b>0808</b>			<b>0834</b>
<b>North Wingfield, The Green</b>	<b>0518</b>	<b>0548</b>	<b>0618</b>	<b>0642</b>	<b>0657</b>	<b>0712</b>	<b>0727</b>	<b>0742</b>	<b>0757</b>	<b>0810</b>	<b>0822</b>	<b>0826</b>	<b>0836</b>
<b>Clay Cross, Bus Station, Stand 3</b>	<b>0523</b>	<b>0553</b>	<b>0623</b>	<b>0648</b>	<b>0703</b>	<b>0718</b>	<b>0733</b>	<b>0748</b>	<b>0803</b>	<b>0816</b>	<b>0828</b>	<b>0832</b>	<b>0842</b>

## Monday to Friday (continued)

Codes	Sch	Hol	Sch										
Service:	54A	54	54	54	54A	54	54A	54	54	54A	54	54A	54
<b>Chesterfield, Church Way, Stop H2</b>	<b>0815</b>	<b>0828</b>	<b>0828</b>	<b>0840</b>	<b>0854</b>	<b>0906</b>	<b>0918</b>	<b>0930</b>	<b>0942</b>	<b>0954</b>	<b>1006</b>	<b>1018</b>	<b>1030</b>
<b>Chesterfield, Railway Station</b>	<b>0820</b>	<b>0832</b>	<b>0833</b>	<b>0845</b>	<b>0858</b>	<b>0910</b>	<b>0922</b>	<b>0934</b>	<b>0946</b>	<b>0958</b>	<b>1010</b>	<b>1022</b>	<b>1034</b>
<b>Hasland, Eastwood Park</b>	<b>0829</b>	<b>0839</b>	<b>0842</b>	<b>0852</b>	<b>0904</b>	<b>0916</b>	<b>0928</b>	<b>0940</b>	<b>0952</b>	<b>1004</b>	<b>1016</b>	<b>1028</b>	<b>1040</b>
<b>Grassmoor, New Street</b>	<b>0834</b>	<b>0843</b>	<b>0847</b>	<b>0857</b>	<b>0909</b>	<b>0921</b>	<b>0933</b>	<b>0945</b>	<b>0957</b>	<b>1009</b>	<b>1021</b>	<b>1033</b>	<b>1045</b>
<b>North Wingfield, Alma Road/Hucklow Ave</b>	<b>0839</b>				<b>0914</b>		<b>0938</b>			<b>1014</b>		<b>1038</b>	
<b>North Wingfield, The Green</b>	<b>0841</b>	<b>0850</b>	<b>0853</b>	<b>0904</b>	<b>0916</b>	<b>0928</b>	<b>0940</b>	<b>0952</b>	<b>1004</b>	<b>1016</b>	<b>1028</b>	<b>1040</b>	<b>1052</b>
<b>Clay Cross, Bus Station, Stand 3</b>	<b>0847</b>	<b>0856</b>	<b>0859</b>	<b>0910</b>	<b>0922</b>	<b>0934</b>	<b>0946</b>	<b>0958</b>	<b>1010</b>	<b>1022</b>	<b>1034</b>	<b>1046</b>	<b>1058</b>

Hol Runs during School Holidays Only

Sch Runs on Schooldays Only



## Monday to Friday (continued)

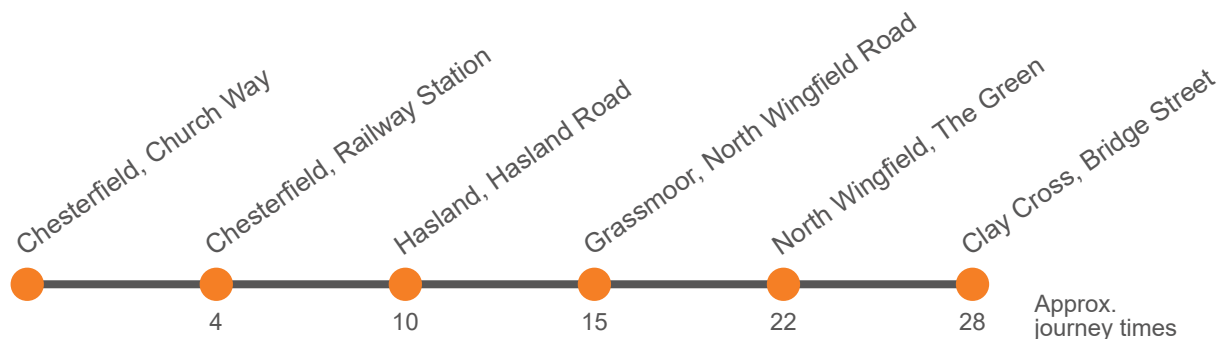
Service:	54	54A		54	54A	54	54	54A		54A	54	54A	54	54	54A	54
<b>Chesterfield, Church Way, Stop H2</b>	<b>1042</b>	<b>1054</b>	Then at these mins past the hour	<b>06</b>	<b>18</b>	<b>30</b>	<b>42</b>	<b>54</b>	until	<b>1254</b>	<b>1306</b>	<b>1318</b>	<b>1330</b>	<b>1342</b>	<b>1354</b>	<b>1406</b>
<b>Chesterfield, Railway Station</b>	<b>1046</b>	<b>1058</b>		<b>10</b>	<b>22</b>	<b>34</b>	<b>46</b>	<b>58</b>		<b>1258</b>	<b>1310</b>	<b>1322</b>	<b>1334</b>	<b>1346</b>	<b>1358</b>	<b>1410</b>
<b>Hasland, Eastwood Park</b>	<b>1052</b>	<b>1104</b>		<b>16</b>	<b>28</b>	<b>40</b>	<b>52</b>	<b>04</b>		<b>1304</b>	<b>1316</b>	<b>1328</b>	<b>1340</b>	<b>1352</b>	<b>1404</b>	<b>1416</b>
<b>Grassmoor, New Street</b>	<b>1057</b>	<b>1109</b>		<b>21</b>	<b>33</b>	<b>45</b>	<b>57</b>	<b>09</b>		<b>1309</b>	<b>1321</b>	<b>1333</b>	<b>1345</b>	<b>1357</b>	<b>1409</b>	<b>1421</b>
<b>North Wingfield, Alma Road/Hucklow Ave</b>		<b>1114</b>			<b>38</b>			<b>14</b>		<b>1314</b>		<b>1338</b>			<b>1414</b>	
<b>North Wingfield, The Green</b>	<b>1104</b>	<b>1116</b>		<b>28</b>	<b>40</b>	<b>52</b>	<b>04</b>	<b>16</b>		<b>1316</b>	<b>1328</b>	<b>1340</b>	<b>1352</b>	<b>1404</b>	<b>1416</b>	<b>1428</b>
<b>Clay Cross, Bus Station, Stand 3</b>	<b>1110</b>	<b>1122</b>	<b>34</b>	<b>46</b>	<b>58</b>	<b>10</b>	<b>22</b>	<b>1322</b>	<b>1334</b>	<b>1346</b>	<b>1358</b>	<b>1410</b>	<b>1422</b>	<b>1434</b>		

## Monday to Friday (continued)

Codes			Hol	Sch	Hol	Sch	Hol	Sch	Hol	Sch	Hol	Sch		
Service:	54A	54	54	54	54A	54A	54	54	54A	54A	54	54	54	54
<b>Chesterfield, Church Way, Stop H2</b>	<b>1418</b>	<b>1430</b>	<b>1441</b>	<b>1441</b>	<b>1453</b>	<b>1453</b>	<b>1505</b>	<b>1505</b>	<b>1520</b>	<b>1520</b>	<b>1532</b>	<b>1532</b>	<b>1546</b>	
<b>Chesterfield, Railway Station</b>	<b>1422</b>	<b>1434</b>	<b>1446</b>	<b>1446</b>	<b>1458</b>	<b>1458</b>	<b>1510</b>	<b>1510</b>	<b>1525</b>	<b>1525</b>	<b>1537</b>	<b>1537</b>	<b>1551</b>	
<b>Hasland, Eastwood Park</b>	<b>1428</b>	<b>1440</b>	<b>1452</b>	<b>1452</b>	<b>1504</b>	<b>1505</b>	<b>1517</b>	<b>1519</b>	<b>1531</b>	<b>1532</b>	<b>1544</b>	<b>1544</b>	<b>1558</b>	
<b>Grassmoor, New Street</b>	<b>1433</b>	<b>1445</b>	<b>1458</b>	<b>1459</b>	<b>1509</b>	<b>1511</b>	<b>1523</b>	<b>1527</b>	<b>1537</b>	<b>1538</b>	<b>1550</b>	<b>1550</b>	<b>1604</b>	
<b>North Wingfield, Alma Road/Hucklow Ave</b>	<b>1438</b>				<b>1514</b>	<b>1516</b>			<b>1542</b>	<b>1543</b>				
<b>North Wingfield, The Green</b>	<b>1440</b>	<b>1452</b>	<b>1506</b>	<b>1506</b>	<b>1516</b>	<b>1518</b>	<b>1530</b>	<b>1534</b>	<b>1544</b>	<b>1545</b>	<b>1557</b>	<b>1557</b>	<b>1611</b>	
<b>Clay Cross, Bus Station, Stand 3</b>	<b>1446</b>	<b>1458</b>	<b>1511</b>	<b>1514</b>	<b>1522</b>	<b>1526</b>	<b>1536</b>	<b>1541</b>	<b>1550</b>	<b>1552</b>	<b>1603</b>	<b>1605</b>	<b>1618</b>	

Hol Runs during School Holidays Only

Sch Runs on Schooldays Only



Monday to Friday (continued)

Codes	Hol	Sch	Hol	Sch	Hol	Sch	Hol	Sch	Hol	Sch	Hol	Sch	
Service:	54A	54	54	54A	54	54	54	54A	54	54	54	54A	54
<b>Chesterfield, Church Way, Stop H2</b>	<b>1559</b>	<b>1611</b>	<b>1611</b>	<b>1623</b>	<b>1635</b>	<b>1648</b>	<b>1648</b>	<b>1701</b>	<b>1714</b>	<b>1714</b>	<b>1726</b>	<b>1738</b>	<b>1750</b>
<b>Chesterfield, Railway Station</b>	<b>1604</b>	<b>1615</b>	<b>1616</b>	<b>1628</b>	<b>1640</b>	<b>1653</b>	<b>1653</b>	<b>1706</b>	<b>1719</b>	<b>1720</b>	<b>1731</b>	<b>1743</b>	<b>1755</b>
<b>Hasland, Eastwood Park</b>	<b>1611</b>	<b>1622</b>	<b>1625</b>	<b>1636</b>	<b>1648</b>	<b>1700</b>	<b>1701</b>	<b>1714</b>	<b>1728</b>	<b>1729</b>	<b>1739</b>	<b>1751</b>	<b>1803</b>
<b>Grassmoor, New Street</b>	<b>1617</b>	<b>1627</b>	<b>1631</b>	<b>1641</b>	<b>1653</b>	<b>1705</b>	<b>1706</b>	<b>1719</b>	<b>1733</b>	<b>1734</b>	<b>1745</b>	<b>1756</b>	<b>1808</b>
<b>North Wingfield, Alma Road/Hucklow Ave</b>	<b>1622</b>			<b>1646</b>				<b>1724</b>				<b>1801</b>	
<b>North Wingfield, The Green</b>	<b>1624</b>	<b>1634</b>	<b>1638</b>	<b>1648</b>	<b>1700</b>	<b>1711</b>	<b>1713</b>	<b>1726</b>	<b>1738</b>	<b>1741</b>	<b>1752</b>	<b>1803</b>	<b>1815</b>
<b>Clay Cross, Bus Station, Stand 3</b>	<b>1630</b>	<b>1640</b>	<b>1644</b>	<b>1655</b>	<b>1707</b>	<b>1718</b>	<b>1720</b>	<b>1732</b>	<b>1745</b>	<b>1748</b>	<b>1758</b>	<b>1809</b>	<b>1821</b>

Hol Runs during School Holidays Only

Sch Runs on Schooldays Only

Monday to Friday (continued)

Service:	54	54A	54	54A	54	54A	54	54A	54	54A	54	54A	54
<b>Chesterfield, Church Way, Stop H2</b>	<b>1804</b>	<b>1819</b>	<b>1839</b>	<b>1859</b>	<b>1919</b>	<b>1939</b>	<b>1959</b>	<b>2029</b>	<b>2059</b>	<b>2129</b>	<b>2159</b>	<b>2229</b>	<b>2259</b>
<b>Chesterfield, Railway Station</b>	<b>1808</b>	<b>1823</b>	<b>1843</b>	<b>1903</b>	<b>1923</b>	<b>1943</b>	<b>2003</b>	<b>2033</b>	<b>2103</b>	<b>2133</b>	<b>2203</b>	<b>2233</b>	<b>2303</b>
<b>Hasland, Eastwood Park</b>	<b>1814</b>	<b>1829</b>	<b>1849</b>	<b>1909</b>	<b>1929</b>	<b>1949</b>	<b>2009</b>	<b>2039</b>	<b>2109</b>	<b>2139</b>	<b>2209</b>	<b>2239</b>	<b>2309</b>
<b>Grassmoor, New Street</b>	<b>1819</b>	<b>1834</b>	<b>1854</b>	<b>1914</b>	<b>1934</b>	<b>1954</b>	<b>2014</b>	<b>2044</b>	<b>2114</b>	<b>2144</b>	<b>2214</b>	<b>2244</b>	<b>2314</b>
<b>North Wingfield, Alma Road/Hucklow Ave</b>		<b>1839</b>		<b>1919</b>		<b>1959</b>		<b>2049</b>		<b>2149</b>		<b>2249</b>	
<b>North Wingfield, The Green</b>	<b>1826</b>	<b>1841</b>	<b>1901</b>	<b>1921</b>	<b>1941</b>	<b>2001</b>	<b>2021</b>	<b>2051</b>	<b>2121</b>	<b>2151</b>	<b>2221</b>	<b>2251</b>	<b>2321</b>
<b>Clay Cross, Bus Station, Stand 3</b>	<b>1832</b>	<b>1847</b>	<b>1907</b>	<b>1927</b>	<b>1947</b>	<b>2007</b>	<b>2027</b>	<b>2057</b>	<b>2127</b>	<b>2157</b>	<b>2227</b>	<b>2257</b>	<b>2327</b>



**Saturday**

Service:	54	54A	54	54A	54	54A	54	54	54A	54	54	54A	54
Chesterfield, Church Way, Stop H2	0600	0630	0700	0730	0800	0830	0850	0910	0930	0945	1000	1015	1030
Chesterfield, Railway Station	0603	0633	0703	0733	0804	0834	0854	0914	0934	0949	1004	1019	1034
Hasland, Eastwood Park	0608	0638	0708	0738	0809	0839	0900	0920	0940	0955	1010	1025	1040
Grassmoor, New Street	0612	0642	0712	0742	0813	0843	0905	0925	0945	1000	1015	1030	1045
North Wingfield, Alma Road/Hucklow Ave		0647		0747		0848			0950			1035	
North Wingfield, The Green	0619	0649	0719	0749	0820	0850	0912	0932	0952	1007	1022	1037	1052
Clay Cross, Bus Station, Stand 3	0624	0654	0724	0754	0825	0855	0918	0938	0958	1013	1028	1043	1058

**Saturday (continued)**

Service:	54	54A	54	54A	54	54	54A		54	54A	54	54	54A		54	54A
Chesterfield, Church Way, Stop H2	1042	1054	1106	1118	1130	1142	1154	Then at these mins past the hour	06	18	30	42	54	until	1406	1418
Chesterfield, Railway Station	1046	1058	1110	1122	1134	1146	1158		10	22	34	46	58		1410	1422
Hasland, Eastwood Park	1052	1104	1116	1128	1140	1152	1204		16	28	40	52	04		1416	1428
Grassmoor, New Street	1057	1109	1121	1133	1145	1157	1209		21	33	45	57	09		1421	1433
North Wingfield, Alma Road/Hucklow Ave		1114		1138			1214			38			14			1438
North Wingfield, The Green	1104	1116	1128	1140	1152	1204	1216		28	40	52	04	16		1428	1440
Clay Cross, Bus Station, Stand 3	1110	1122	1134	1146	1158	1210	1222	34	46	58	10	22	1434	1446		



**Saturday (continued)**

Service:	54	54	54A	54	54A	54	54	54A	54	54	54A	54	54
Chesterfield, Church Way, Stop H2	1430	1442	1454	1506	1518	1533	1548	1603	1618	1633	1648	1703	1719
Chesterfield, Railway Station	1434	1446	1458	1510	1522	1537	1552	1607	1622	1637	1652	1707	1723
Hasland, Eastwood Park	1440	1452	1504	1516	1528	1543	1558	1613	1628	1643	1658	1713	1729
Grassmoor, New Street	1445	1457	1509	1521	1533	1548	1603	1618	1633	1648	1703	1718	1734
North Wingfield, Alma Road/Hucklow Ave			1514		1538			1623			1708		
North Wingfield, The Green	1452	1504	1516	1528	1540	1555	1610	1625	1640	1655	1710	1725	1741
Clay Cross, Bus Station, Stand 3	1458	1510	1522	1534	1546	1601	1616	1631	1646	1701	1716	1731	1747

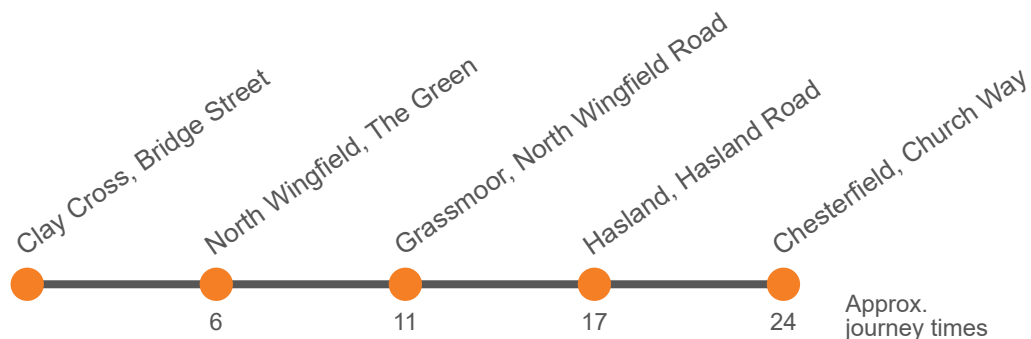
**Saturday (continued)**

Service:	54A	54	54	54A	54	54A	54	54A	54	54A	54	54A	54
Chesterfield, Church Way, Stop H2	1739	1759	1819	1839	1859	1929	1959	2029	2059	2129	2159	2229	2259
Chesterfield, Railway Station	1743	1803	1823	1843	1903	1933	2003	2033	2103	2133	2203	2233	2303
Hasland, Eastwood Park	1749	1809	1829	1849	1909	1939	2009	2039	2109	2139	2209	2239	2309
Grassmoor, New Street	1754	1814	1834	1854	1914	1944	2014	2044	2114	2144	2214	2244	2314
North Wingfield, Alma Road/Hucklow Ave	1759			1859		1949		2049		2149		2249	
North Wingfield, The Green	1801	1821	1841	1901	1921	1951	2021	2051	2121	2151	2221	2251	2321
Clay Cross, Bus Station, Stand 3	1807	1827	1847	1907	1927	1957	2027	2057	2127	2157	2227	2257	2327



**Sunday**

Service:	54	54A	54		54A	54		54A	54	54A	54	54A
<b>Chesterfield, Church Way, Stop H2</b>	<b>0859</b>	<b>0929</b>	<b>0959</b>	Then at these mins past the hour	<b>29</b>	<b>59</b>	until	<b>1929</b>	<b>1959</b>	<b>2059</b>	<b>2159</b>	<b>2259</b>
<b>Chesterfield, Railway Station</b>	<b>0902</b>	<b>0933</b>	<b>1003</b>		<b>33</b>	<b>03</b>		<b>1933</b>	<b>2003</b>	<b>2103</b>	<b>2203</b>	<b>2302</b>
<b>Hasland, Eastwood Park</b>	<b>0908</b>	<b>0939</b>	<b>1009</b>		<b>39</b>	<b>09</b>		<b>1939</b>	<b>2009</b>	<b>2109</b>	<b>2209</b>	<b>2308</b>
<b>Grassmoor, New Street</b>	<b>0913</b>	<b>0944</b>	<b>1014</b>		<b>44</b>	<b>14</b>		<b>1944</b>	<b>2014</b>	<b>2114</b>	<b>2214</b>	<b>2313</b>
<b>North Wingfield, Alma Road/Hucklow Ave</b>		<b>0949</b>			<b>49</b>			<b>1949</b>		<b>2119</b>		<b>2318</b>
<b>North Wingfield, The Green</b>	<b>0920</b>	<b>0951</b>	<b>1021</b>		<b>51</b>	<b>21</b>		<b>1951</b>	<b>2021</b>	<b>2121</b>	<b>2221</b>	<b>2320</b>
<b>Clay Cross, Bus Station, Stand 3</b>	<b>0926</b>	<b>0957</b>	<b>1027</b>		<b>57</b>	<b>27</b>		<b>1957</b>	<b>2027</b>	<b>2127</b>	<b>2227</b>	<b>2326</b>



## Monday to Friday

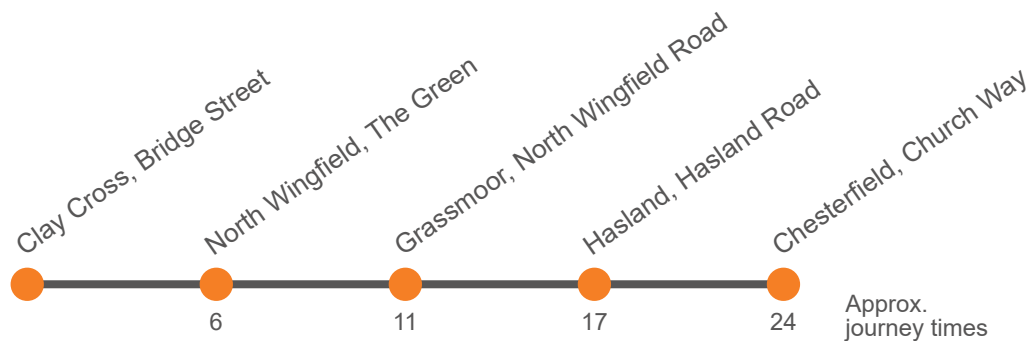
Codes	Sch		Hol		Sch		Hol		Sch		Hol		
Service:	54	54	54	54	54A	54	54	54A	54A	54	54	54A	54A
<b>Clay Cross, Bus Station, Stand 3</b>	<b>0531</b>	<b>0601</b>	<b>0621</b>	<b>0636</b>	<b>0651</b>	<b>0706</b>	<b>0718</b>	<b>0728</b>	<b>0733</b>	<b>0739</b>	<b>0745</b>	<b>0751</b>	<b>0757</b>
<b>North Wingfield, The Green</b>	<b>0537</b>	<b>0607</b>	<b>0627</b>	<b>0642</b>	<b>0657</b>	<b>0712</b>	<b>0724</b>	<b>0734</b>	<b>0739</b>	<b>0746</b>	<b>0752</b>	<b>0758</b>	<b>0804</b>
<b>North Wingfield, Alma Road/Haddon Rd</b>					<b>0658</b>			<b>0736</b>	<b>0740</b>			<b>0759</b>	<b>0805</b>
<b>Grassmoor, New Street</b>	<b>0542</b>	<b>0612</b>	<b>0633</b>	<b>0648</b>	<b>0703</b>	<b>0718</b>	<b>0730</b>	<b>0742</b>	<b>0744</b>	<b>0754</b>	<b>0758</b>	<b>0806</b>	<b>0810</b>
<b>Hasland, Eastwood Park</b>	<b>0548</b>	<b>0618</b>	<b>0639</b>	<b>0654</b>	<b>0709</b>	<b>0724</b>	<b>0736</b>	<b>0749</b>	<b>0750</b>	<b>0803</b>	<b>0805</b>	<b>0815</b>	<b>0817</b>
<b>Chesterfield, Church Way</b>	<b>0553</b>	<b>0623</b>	<b>0646</b>	<b>0701</b>	<b>0716</b>	<b>0731</b>	<b>0743</b>	<b>0757</b>	<b>0757</b>	<b>0812</b>	<b>0812</b>	<b>0825</b>	<b>0825</b>

## Monday to Friday (continued)

Codes	Sch	Hol	Sch	Hol	Sch	Hol							
Service:	54	54	54	54	54A	54A	54	54A	54	54	54A	54	54A
<b>Clay Cross, Bus Station, Stand 3</b>	<b>0806</b>	<b>0809</b>	<b>0819</b>	<b>0821</b>	<b>0834</b>	<b>0836</b>	<b>0849</b>	<b>0901</b>	<b>0913</b>	<b>0925</b>	<b>0937</b>	<b>0949</b>	<b>1001</b>
<b>North Wingfield, The Green</b>	<b>0813</b>	<b>0816</b>	<b>0826</b>	<b>0827</b>	<b>0840</b>	<b>0842</b>	<b>0855</b>	<b>0907</b>	<b>0919</b>	<b>0931</b>	<b>0943</b>	<b>0955</b>	<b>1007</b>
<b>North Wingfield, Alma Road/Haddon Rd</b>					<b>0841</b>	<b>0843</b>		<b>0908</b>			<b>0944</b>		<b>1008</b>
<b>Grassmoor, New Street</b>	<b>0818</b>	<b>0821</b>	<b>0834</b>	<b>0833</b>	<b>0848</b>	<b>0848</b>	<b>0900</b>	<b>0912</b>	<b>0924</b>	<b>0936</b>	<b>0948</b>	<b>1000</b>	<b>1012</b>
<b>Hasland, Eastwood Park</b>	<b>0826</b>	<b>0828</b>	<b>0841</b>	<b>0841</b>	<b>0855</b>	<b>0855</b>	<b>0907</b>	<b>0918</b>	<b>0930</b>	<b>0942</b>	<b>0954</b>	<b>1006</b>	<b>1018</b>
<b>Chesterfield, Church Way</b>	<b>0836</b>	<b>0836</b>	<b>0850</b>	<b>0850</b>	<b>0903</b>	<b>0903</b>	<b>0914</b>	<b>0925</b>	<b>0937</b>	<b>0949</b>	<b>1001</b>	<b>1013</b>	<b>1025</b>

Hol Runs during School Holidays Only

Sch Runs on Schooldays Only



## Monday to Friday (continued)

Service:	54	54	54A	54		54A	54	54	54A	54		54A	54	54	54A	54
<b>Clay Cross, Bus Station, Stand 3</b>	<b>1013</b>	<b>1025</b>	<b>1037</b>	<b>1049</b>	Then at these mins past the hour	<b>01</b>	<b>13</b>	<b>25</b>	<b>37</b>	<b>49</b>	until	<b>1301</b>	<b>1313</b>	<b>1325</b>	<b>1337</b>	<b>1349</b>
<b>North Wingfield, The Green</b>	<b>1019</b>	<b>1031</b>	<b>1043</b>	<b>1055</b>		<b>07</b>	<b>19</b>	<b>31</b>	<b>43</b>	<b>55</b>		<b>1307</b>	<b>1319</b>	<b>1331</b>	<b>1343</b>	<b>1355</b>
<b>North Wingfield, Alma Road/Haddon Rd</b>			<b>1044</b>			<b>08</b>			<b>44</b>			<b>1308</b>			<b>1344</b>	
<b>Grassmoor, New Street</b>	<b>1024</b>	<b>1036</b>	<b>1048</b>	<b>1100</b>		<b>12</b>	<b>24</b>	<b>36</b>	<b>48</b>	<b>00</b>		<b>1312</b>	<b>1324</b>	<b>1336</b>	<b>1348</b>	<b>1400</b>
<b>Hasland, Eastwood Park</b>	<b>1030</b>	<b>1042</b>	<b>1054</b>	<b>1106</b>		<b>18</b>	<b>30</b>	<b>42</b>	<b>54</b>	<b>06</b>		<b>1318</b>	<b>1330</b>	<b>1342</b>	<b>1354</b>	<b>1406</b>
<b>Chesterfield, Church Way</b>	<b>1037</b>	<b>1049</b>	<b>1101</b>	<b>1113</b>		<b>25</b>	<b>37</b>	<b>49</b>	<b>01</b>	<b>13</b>		<b>1325</b>	<b>1337</b>	<b>1349</b>	<b>1401</b>	<b>1413</b>

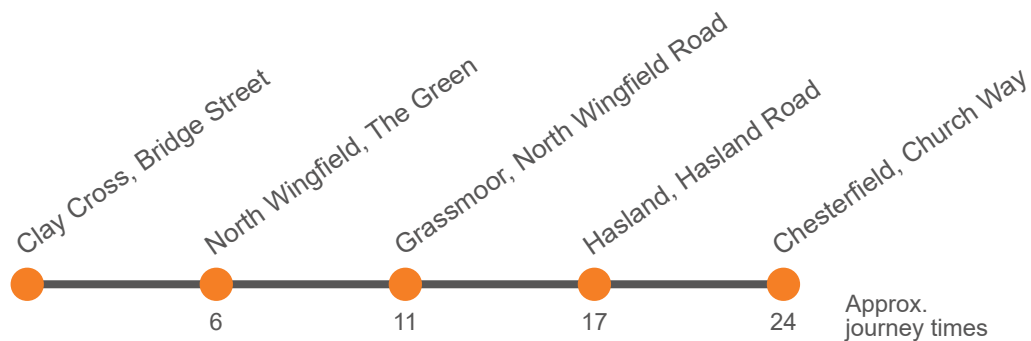
## Monday to Friday (continued)

Codes					Hol	Sch					Sch		
Service:	54A	54	54	54A	54	54	54A	54	54	54	54	54A	54
<b>Clay Cross, Bus Station, Stand 3</b>	<b>1401</b>	<b>1413</b>	<b>1425</b>	<b>1437</b>	<b>1449</b>	<b>1449</b>	<b>1501</b>	<b>1515</b>	<b>1516</b>	<b>1528</b>	<b>1528</b>	<b>1543</b>	<b>1555</b>
<b>North Wingfield, The Green</b>	<b>1407</b>	<b>1419</b>	<b>1431</b>	<b>1443</b>	<b>1455</b>	<b>1455</b>	<b>1507</b>	<b>1522</b>	<b>1522</b>	<b>1534</b>	<b>1535</b>	<b>1549</b>	<b>1601</b>
<b>North Wingfield, Alma Road/Haddon Rd</b>	<b>1408</b>			<b>1444</b>			<b>1509</b>					<b>1550</b>	
<b>Grassmoor, New Street</b>	<b>1412</b>	<b>1424</b>	<b>1436</b>	<b>1448</b>	<b>1501</b>	<b>1502</b>	<b>1514</b>	<b>1527</b>	<b>1528</b>	<b>1540</b>	<b>1543</b>	<b>1554</b>	<b>1606</b>
<b>Hasland, Eastwood Park</b>	<b>1418</b>	<b>1430</b>	<b>1442</b>	<b>1454</b>	<b>1507</b>	<b>1511</b>	<b>1521</b>	<b>1533</b>	<b>1535</b>	<b>1546</b>	<b>1549</b>	<b>1600</b>	<b>1612</b>
<b>Chesterfield, Church Way</b>	<b>1425</b>	<b>1437</b>	<b>1449</b>	<b>1501</b>	<b>1514</b>	<b>1518</b>	<b>1528</b>	<b>1540</b>	<b>1542</b>	<b>1553</b>	<b>1556</b>	<b>1607</b>	<b>1619</b>

Hol Runs during School Holidays Only

Sch Runs on Schooldays Only



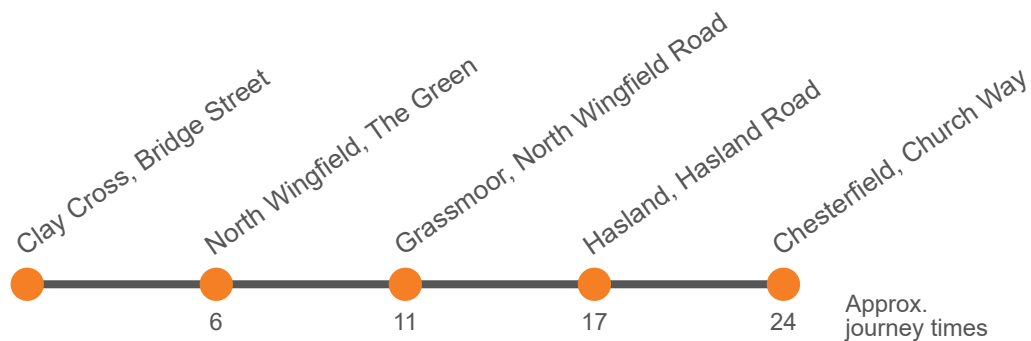


Monday to Friday (continued)

Service:	54A	54	54	54A	54	54	54A	54	54	54A	54	54A	54
Clay Cross, Bus Station, Stand 3	1607	1621	1633	1646	1658	1710	1723	1735	1751	1811	1831	1850	1910
North Wingfield, The Green	1613	1627	1639	1652	1704	1716	1729	1741	1757	1817	1837	1856	1916
North Wingfield, Alma Road/Haddon Rd	1614			1653			1730			1818		1857	
Grassmoor, New Street	1618	1632	1644	1657	1709	1721	1734	1746	1802	1822	1842	1901	1921
Hasland, Eastwood Park	1624	1638	1650	1703	1715	1727	1740	1752	1808	1828	1848	1907	1927
Chesterfield, Church Way	1631	1645	1657	1710	1722	1734	1747	1759	1815	1835	1855	1914	1934

Monday to Friday (continued)

Service:	54A	54	54A	54	54A	54	54A	54
Clay Cross, Bus Station, Stand 3	1930	2000	2030	2100	2130	2200	2230	2300
North Wingfield, The Green	1936	2006	2036	2106	2136	2206	2236	2306
North Wingfield, Alma Road/Haddon Rd	1937		2037		2137		2237	
Grassmoor, New Street	1941	2011	2041	2111	2141	2211	2241	2311
Hasland, Eastwood Park	1947	2017	2047	2117	2147	2217	2247	2317
Chesterfield, Church Way	1954	2024	2054	2124	2154	2224	2254	2324

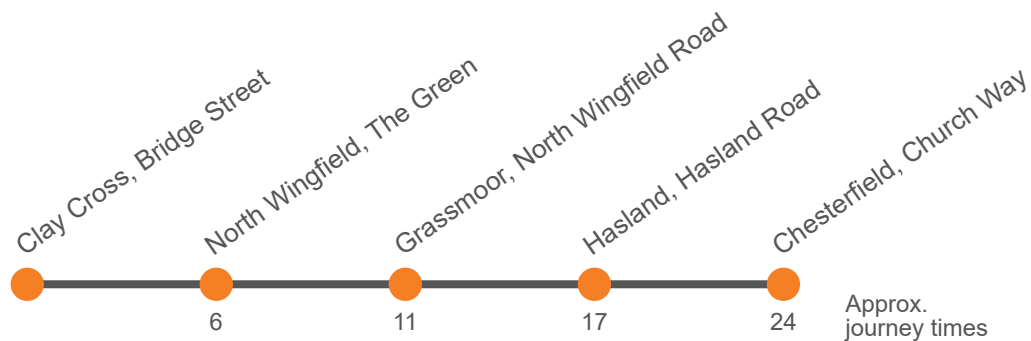


**Saturday**

Service:	54	54	54A	54	54A	54	54A	54	54	54A	54	54A	54
Clay Cross, Bus Station, Stand 3	0631	0701	0731	0801	0821	0841	0901	0916	0931	0946	1001	1013	1025
North Wingfield, The Green	0637	0707	0737	0807	0827	0847	0907	0922	0937	0952	1007	1019	1031
North Wingfield, Alma Road/Haddon Rd			0738		0828		0908			0953		1020	
Grassmoor, New Street	0642	0712	0742	0812	0832	0852	0912	0927	0942	0957	1012	1024	1036
Hasland, Eastwood Park	0648	0718	0748	0818	0838	0858	0918	0933	0948	1003	1018	1030	1042
Chesterfield, Church Way	0653	0723	0755	0825	0845	0905	0925	0940	0955	1010	1025	1037	1049

**Saturday (continued)**

Service:	54A	54	54A	54	54	54A	54	54A	54	54	54A	54	54A
Clay Cross, Bus Station, Stand 3	1037	1049	1101	1113	1125	1137	1149	1201	1213	1225	1237	1249	1301
North Wingfield, The Green	1043	1055	1107	1119	1131	1143	1155	1207	1219	1231	1243	1255	1307
North Wingfield, Alma Road/Haddon Rd	1044		1108			1144		1208			1244		1308
Grassmoor, New Street	1048	1100	1112	1124	1136	1148	1200	1212	1224	1236	1248	1300	1312
Hasland, Eastwood Park	1054	1106	1118	1130	1142	1154	1206	1218	1230	1242	1254	1306	1318
Chesterfield, Church Way	1101	1113	1125	1137	1149	1201	1213	1225	1237	1249	1301	1313	1325

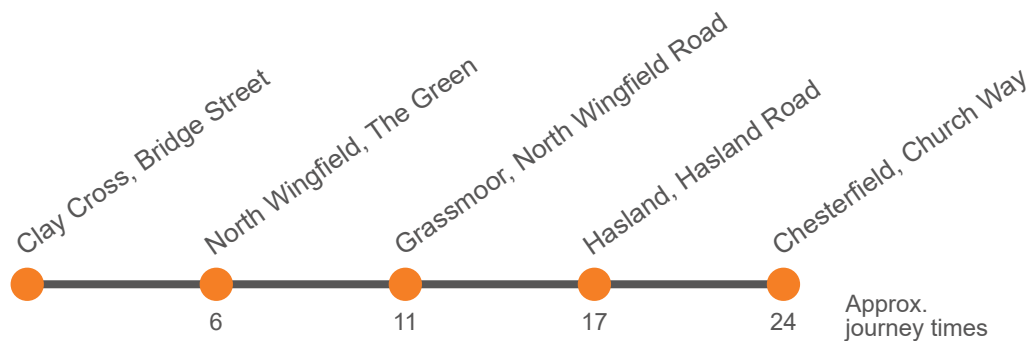


### Saturday (continued)

Service:	54	54	54A	54	54A	54	54	54A	54	54	54A	54	54
Clay Cross, Bus Station, Stand 3	1313	1325	1337	1349	1401	1413	1425	1437	1449	1504	1519	1534	1549
North Wingfield, The Green	1319	1331	1343	1355	1407	1419	1431	1443	1455	1510	1525	1540	1555
North Wingfield, Alma Road/Haddon Rd			1344		1408			1444			1526		
Grassmoor, New Street	1324	1336	1348	1400	1412	1424	1436	1448	1500	1515	1530	1545	1600
Hasland, Eastwood Park	1330	1342	1354	1406	1418	1430	1442	1454	1506	1521	1536	1551	1606
Chesterfield, Church Way	1337	1349	1401	1413	1425	1437	1449	1501	1513	1528	1543	1558	1613

### Saturday (continued)

Service:	54A	54	54	54A	54	54A	54	54	54A	54	54A	54	54A
Clay Cross, Bus Station, Stand 3	1604	1619	1634	1650	1710	1730	1750	1810	1830	1900	1930	2000	2030
North Wingfield, The Green	1610	1625	1640	1656	1716	1736	1756	1816	1836	1906	1936	2006	2036
North Wingfield, Alma Road/Haddon Rd	1611			1657		1737			1837		1937		2037
Grassmoor, New Street	1615	1630	1645	1701	1721	1741	1801	1821	1841	1911	1941	2011	2041
Hasland, Eastwood Park	1621	1636	1651	1707	1727	1747	1807	1827	1847	1917	1947	2017	2047
Chesterfield, Church Way	1628	1643	1658	1714	1734	1754	1814	1834	1854	1924	1954	2024	2054



## Saturday (continued)

Service:	54	54A	54	54A	54
Clay Cross, Bus Station, Stand 3	2100	2130	2200	2230	2300
North Wingfield, The Green	2106	2136	2206	2236	2306
North Wingfield, Alma Road/Haddon Rd		2137		2237	
Grassmoor, New Street	2111	2141	2211	2241	2311
Hasland, Eastwood Park	2117	2147	2217	2247	2317
Chesterfield, Church Way	2124	2154	2224	2254	2324

## Sunday

Service:	54	54A		54	54A		54	54A	54	54A
Clay Cross, Bus Station, Stand 3	0900	0930	Then at these mins past the hour	00	30	until	2000	2030	2130	2230
North Wingfield, The Green	0906	0936		06	36		2006	2036	2136	2236
North Wingfield, Alma Road/Haddon Rd		0937			37			2037		2237
Grassmoor, New Street	0911	0941		11	41		2011	2041	2141	2241
Hasland, Eastwood Park	0917	0947		17	47		2017	2047	2147	2247
Chesterfield, Church Way	0924	0954		24	54		2024	2054	2154	2254